DUPLICATE

Daily Weather Summary

October 2002

DATA UKMO Duplicate

National Meteorological Library
FitzRoy Road, Exeter, Devon. EX1 3PB

Met Office

Met Office
National Meteorological Library and Archive
London Road Bracknell Berkshire RG12 2SZ UK
Tel: +44 (0)1344 85 4838 Fax: 4840
Email: metlib@metoffice.com
www.metoffice.com

This publication must be returned or renewed by the last date shown below. Renewal depends on reservations. Extended loans must be authorised by the Librarian. Publications must NOT be passed to other readers

11 MAR 2003

DAILY WEATHER SUMMARY

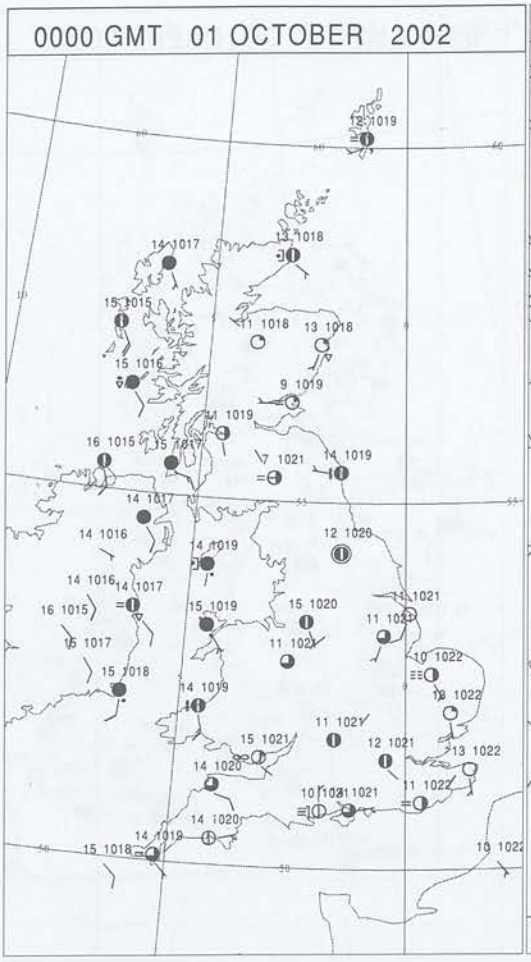

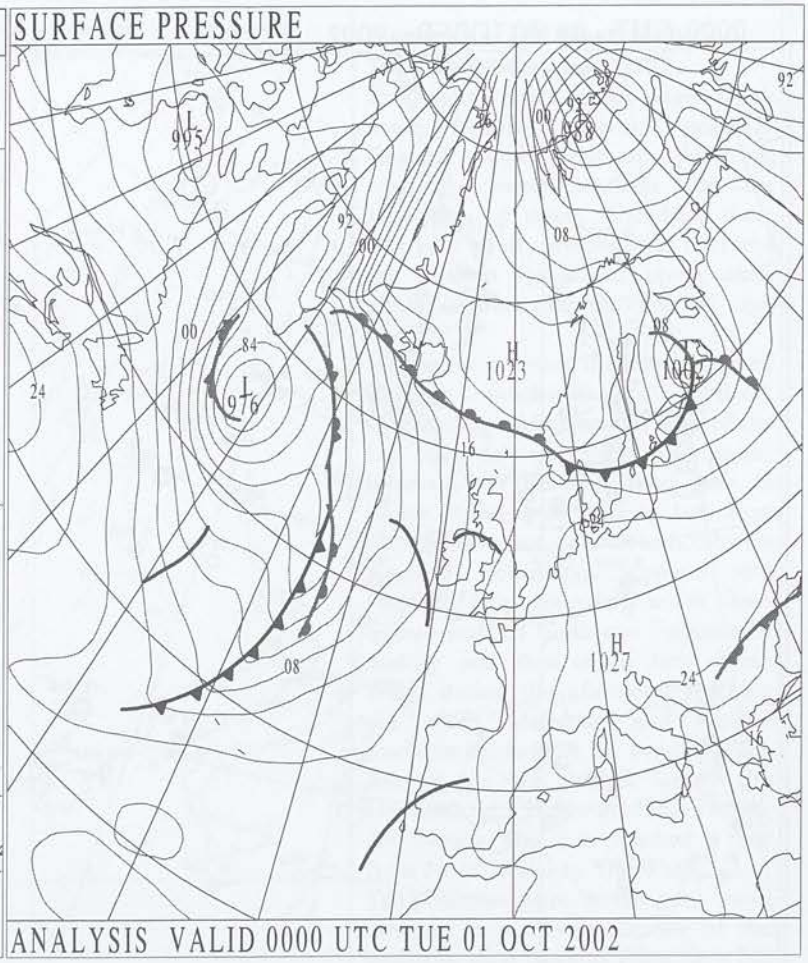

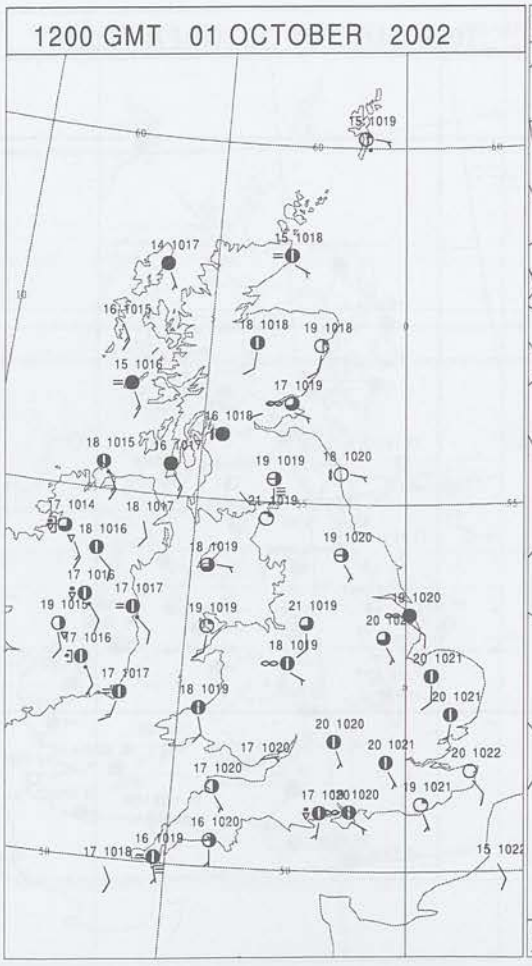

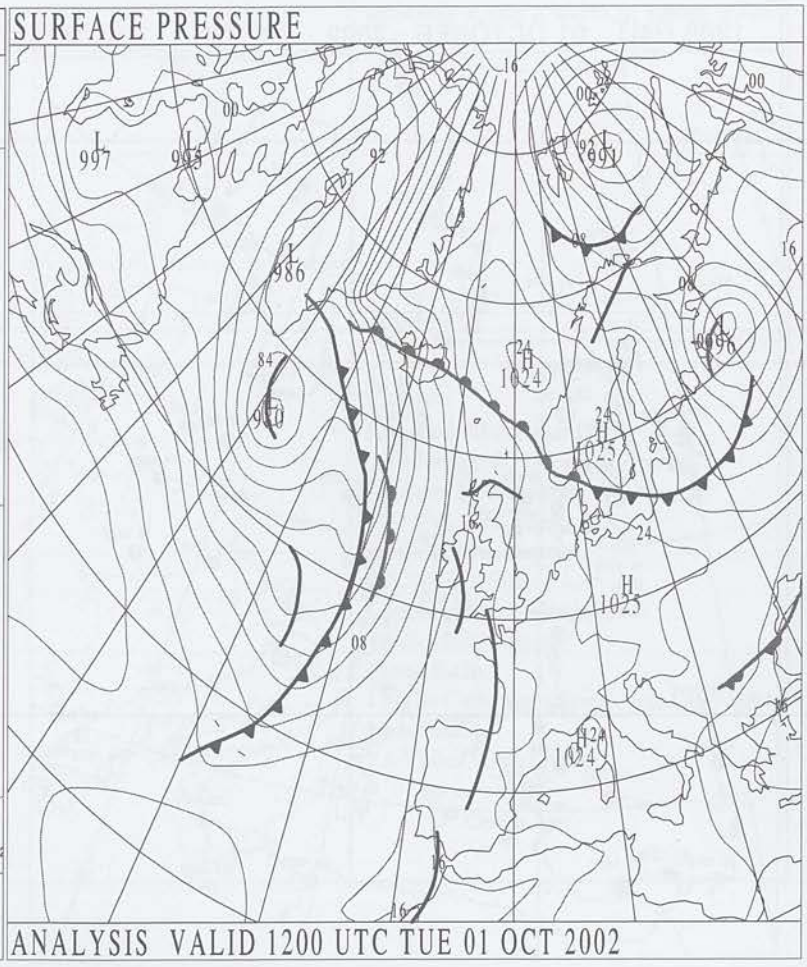

Crown Copyright 2002, All Rights Reserved

SURFACE REPORTS

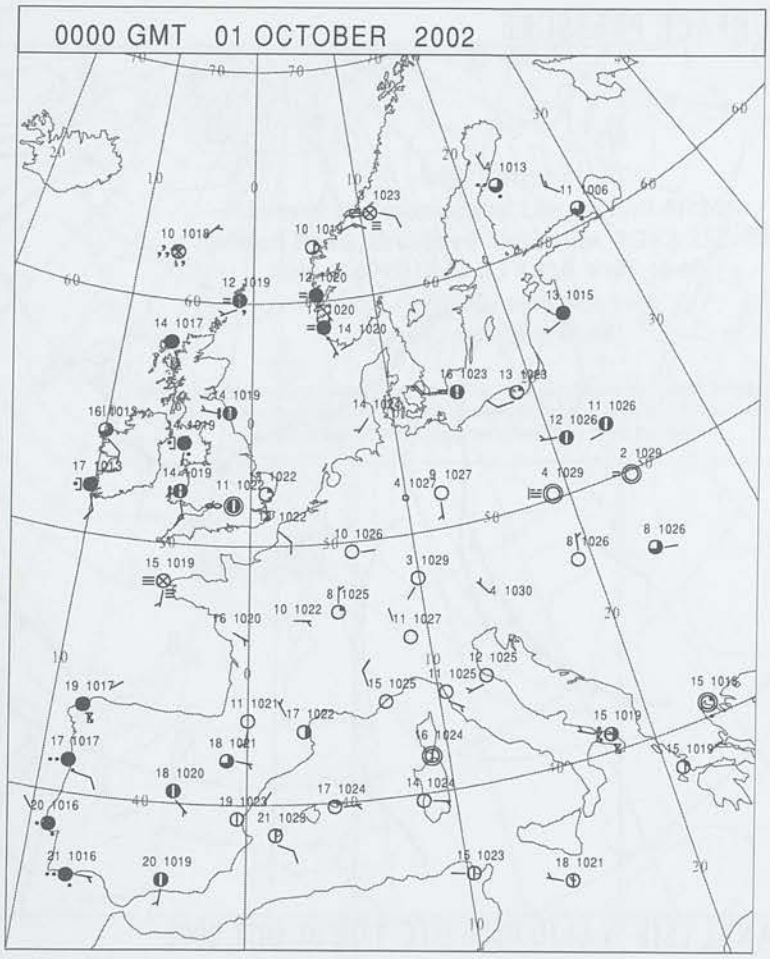

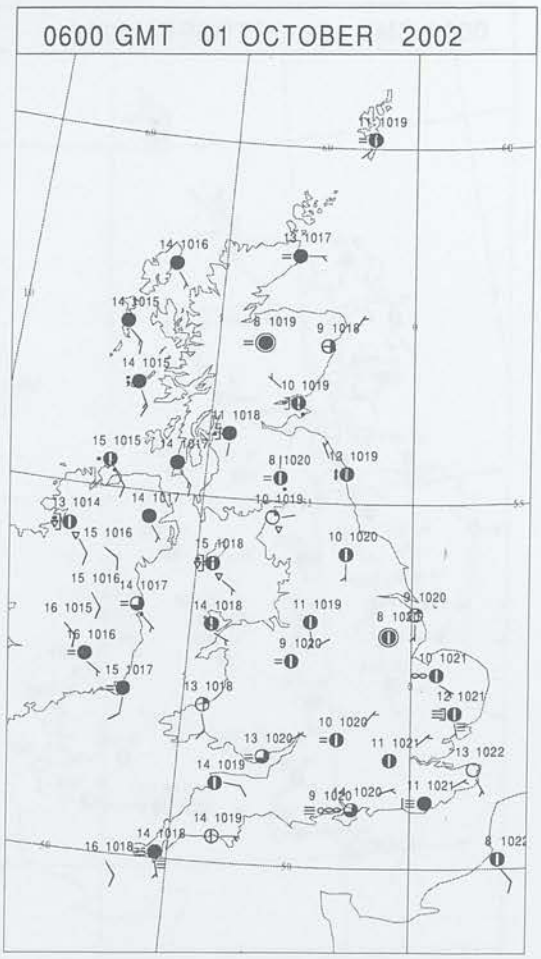

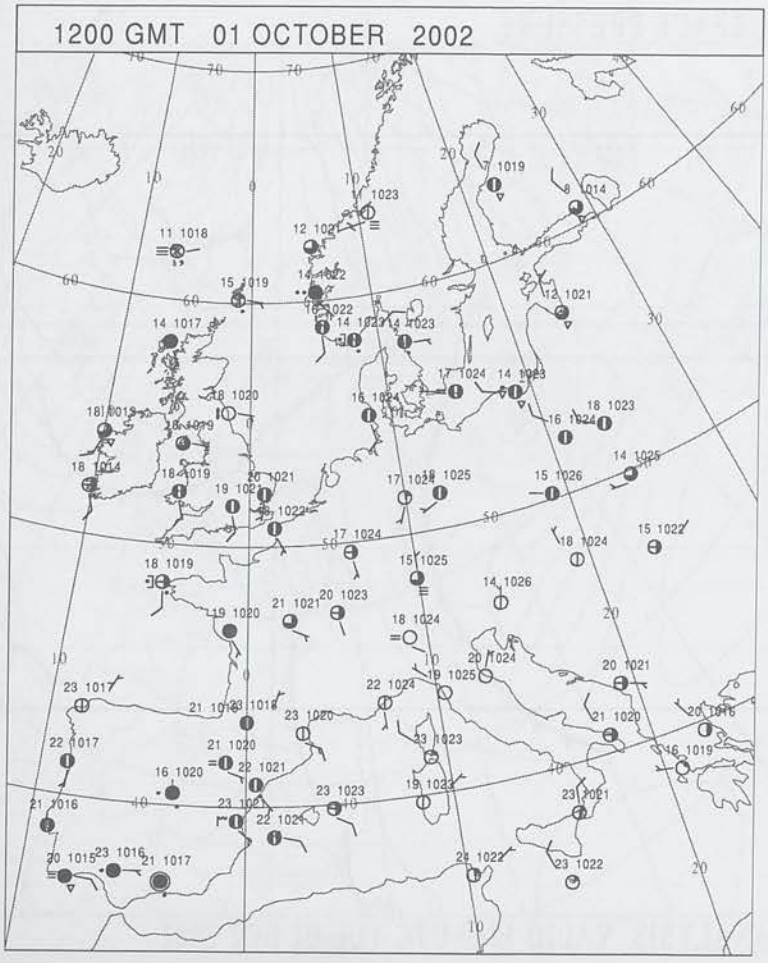

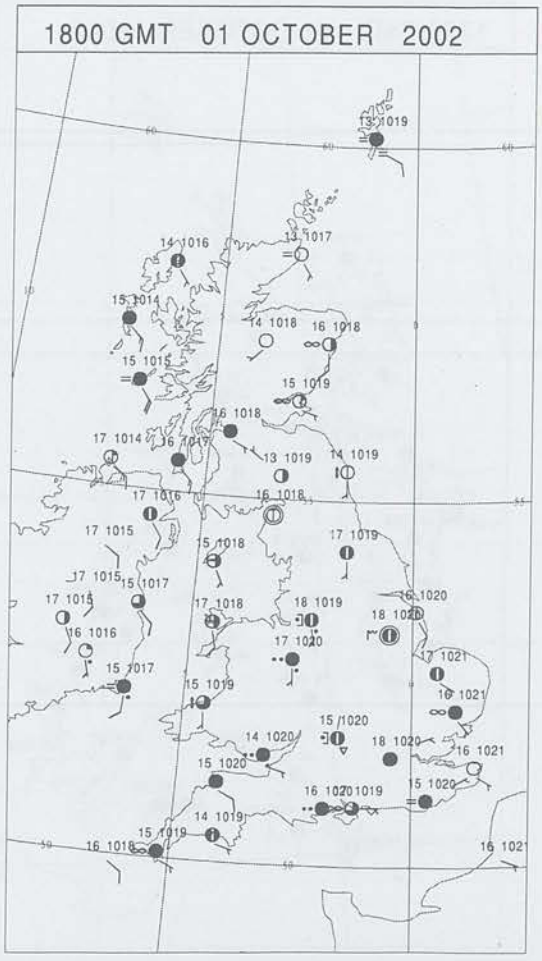

Crown Copyright 2002, All Rights Reserved

SIGNIFICANT WEATHER

Summary of UK Weather for Tuesday 01 October 2002.

Overnight a band of rain edged north across Northern Ireland, northern England and southern Scotland reaching central Scotland and the Highlands by dawn. Elsewhere there was a lot of dry weather but mist and fog patches developed under skies containing variable amounts of high cloud.

During the morning the rain continued moving north over Scotland, fragmenting with time. The bulk of the UK was dry with bright or sunny intervals; the best of these were in North Wales and Anglesey but there were good sunny periods in northwest England, southwest Scotland and Norfolk. Rain spreading north from France reached southwest England by midday and this edged into South Wales during the afternoon reaching the west Midlands and central southern England by the evening. The rest of the UK had a largely dry afternoon with bright intervals. During the evening the rain reached a line from North Wales to The Wash.

Temperatures were in the very warm category in places to the lee of the southerly wind (such as Flintshire), but generally it was a warm or rather warm day.

EXTREMES

Highest Maximum:
22.9 Northolt, Greater London
Lowest Maximum:
13.7 Fair Isle, Shetland
Lowest Minimum:
4.2 Redhill, Surrey
Lowest Grass Minimum:
0.8 Redhill, Surrey
Most Rain:
13.0 St Catherines Point, Isle Of Wight
Most Sun:
9.6 Valley, Gwynnedd

Crown Copyright 2002, All Rights Reserved

Tuesday 1 October 2002

DAILY CLIMATE DATA

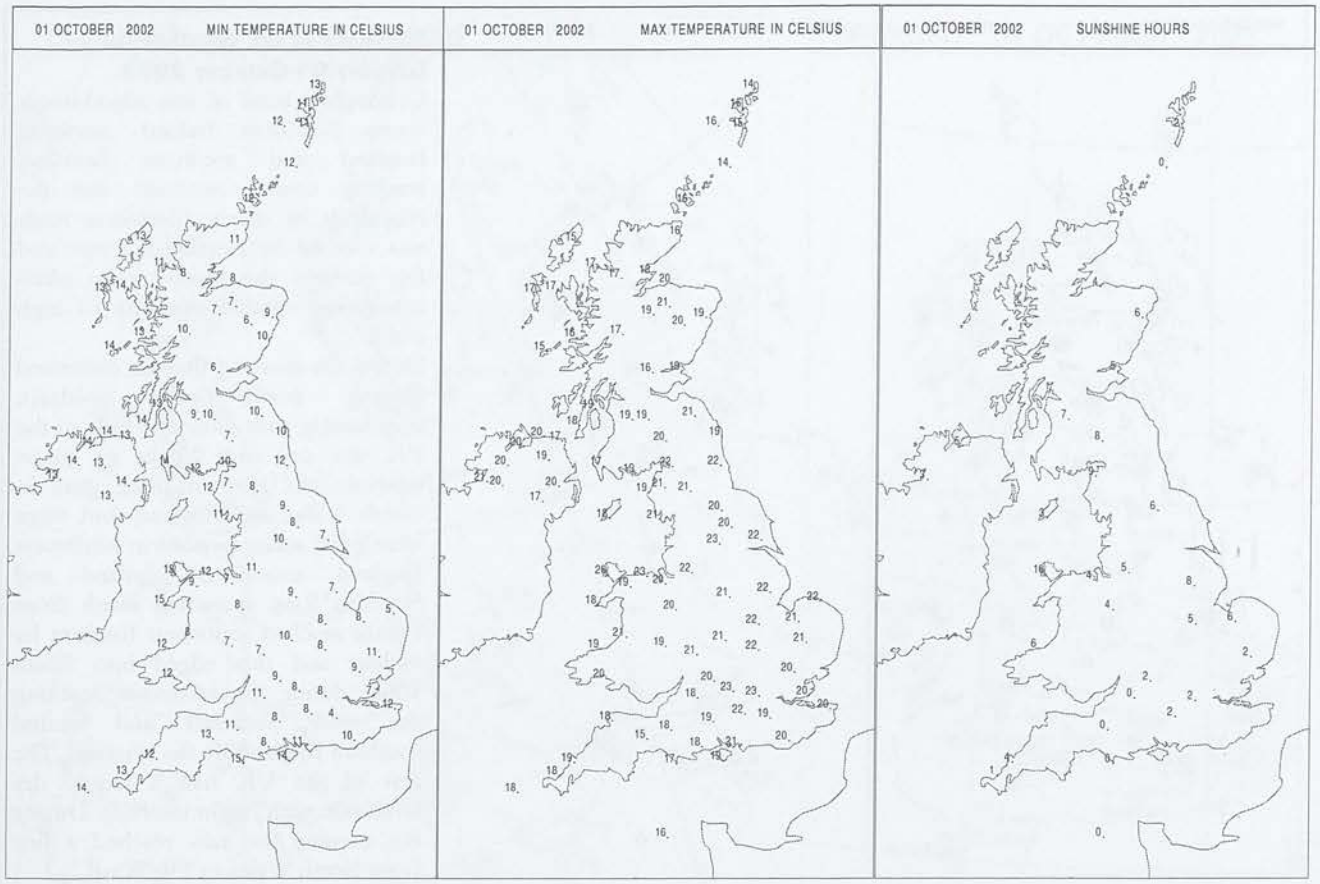

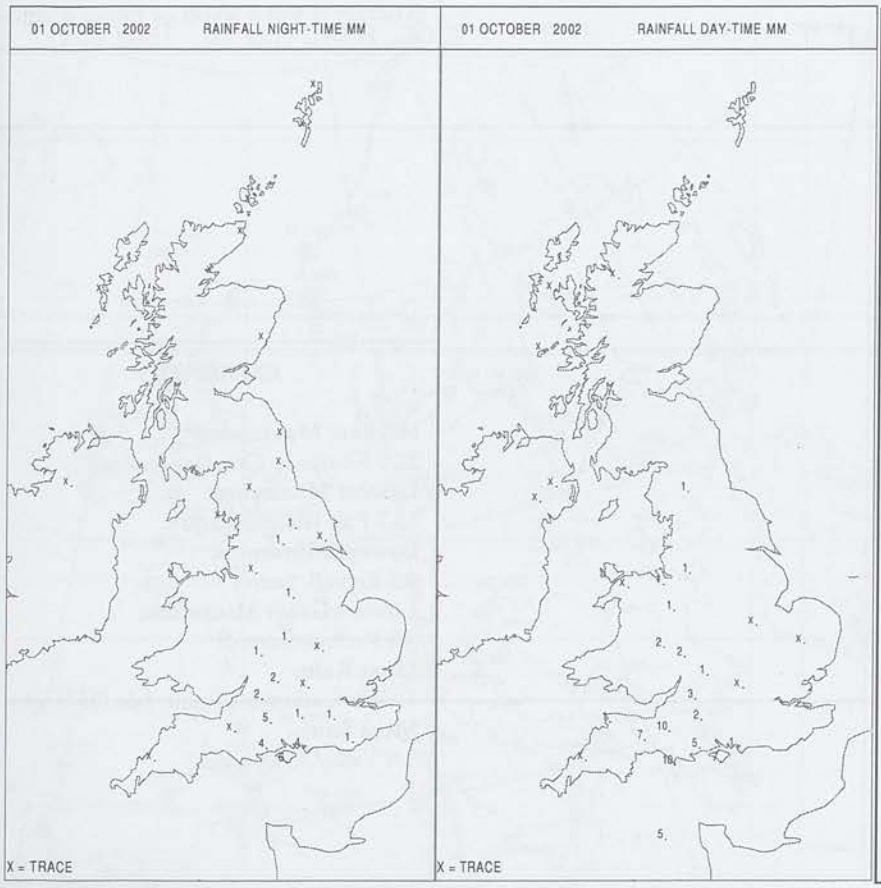

DAILY WEATHER SUMMARY

NO SNOW

Crown Copyright 2002, All Rights Reserved

DAILY WEATHER SUMMARY

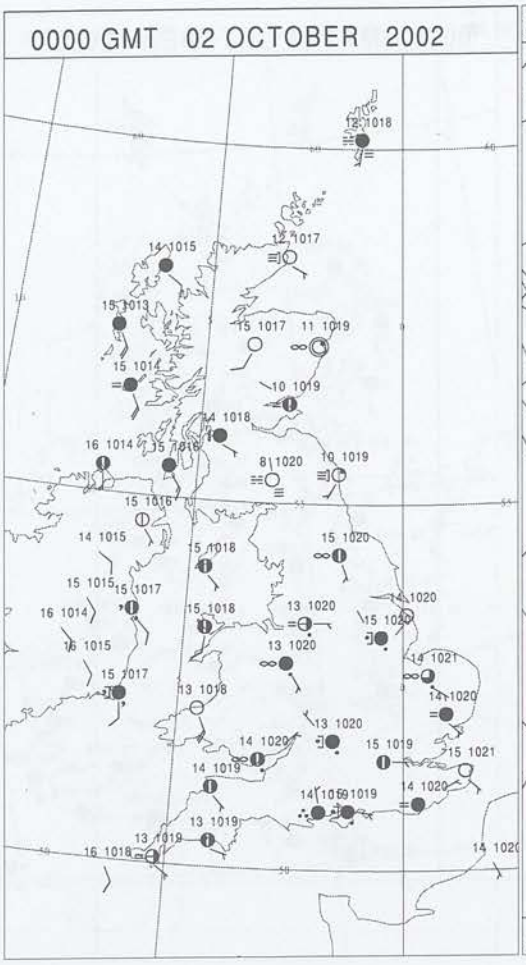

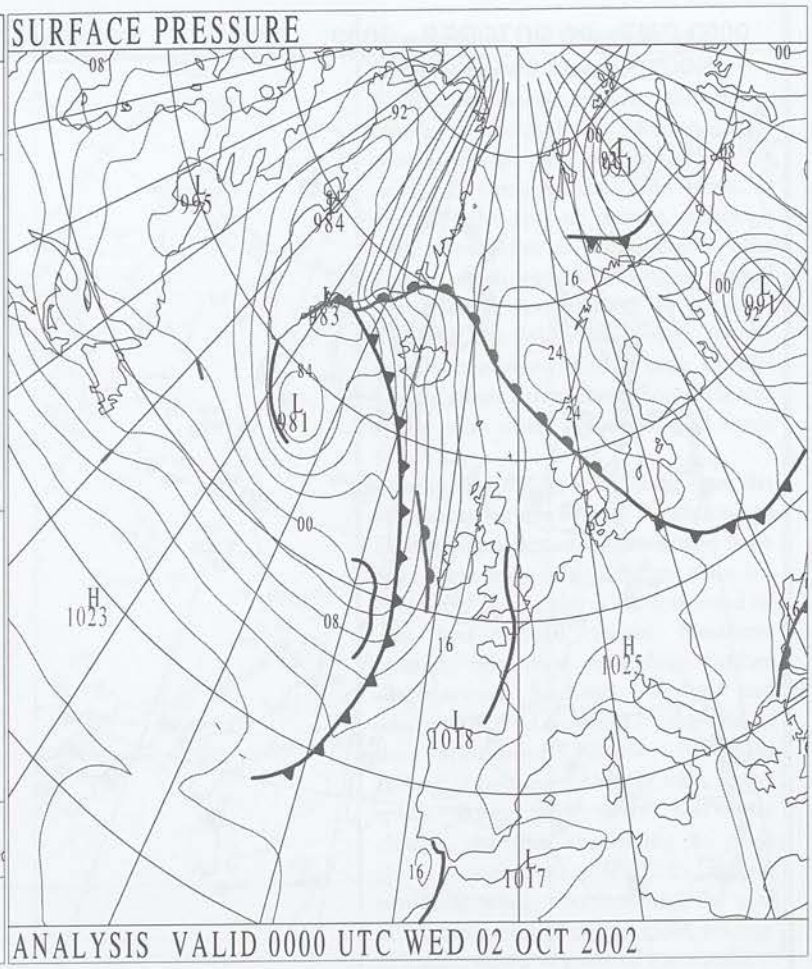

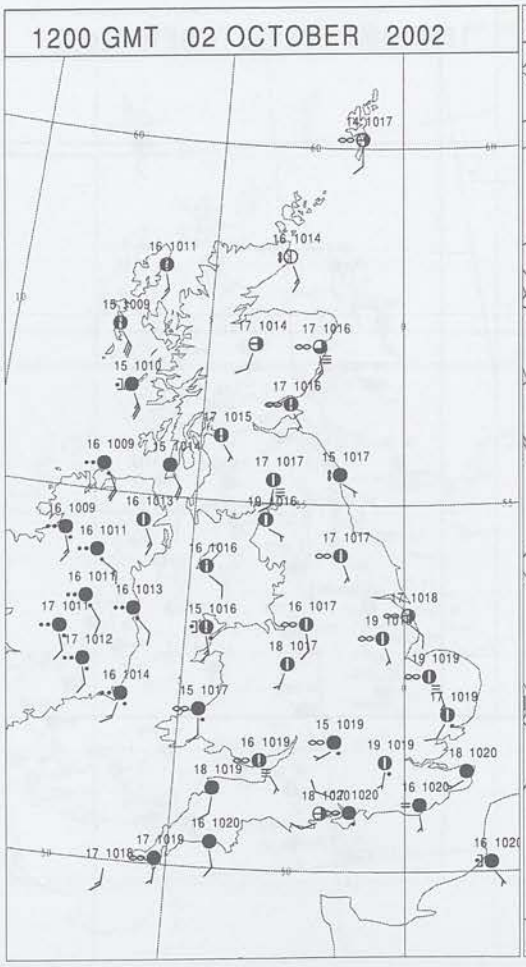



Crown Copyright 2002, All Rights Reserved

SURFACE REPORTS

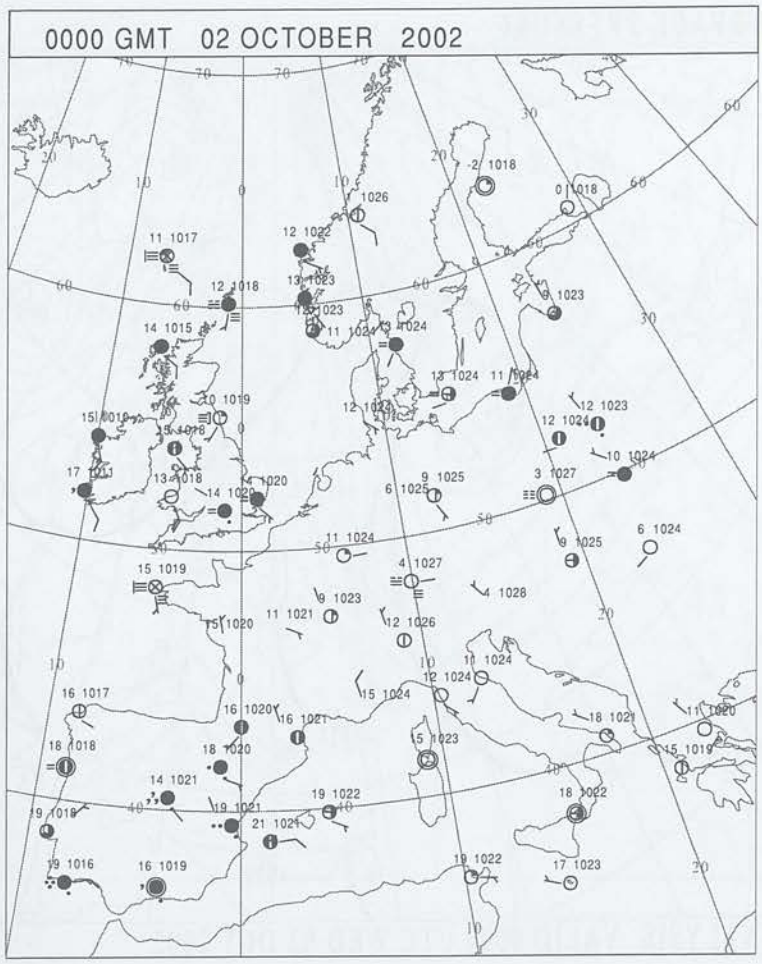

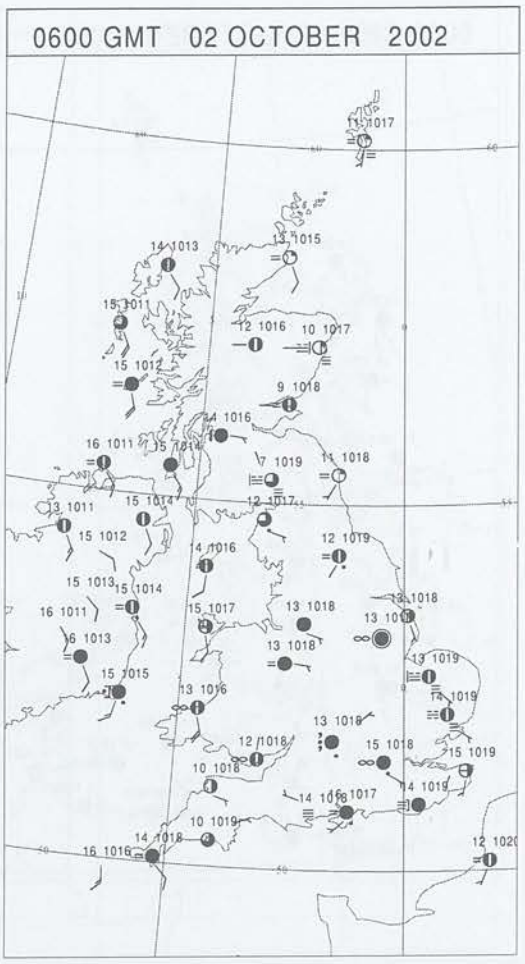

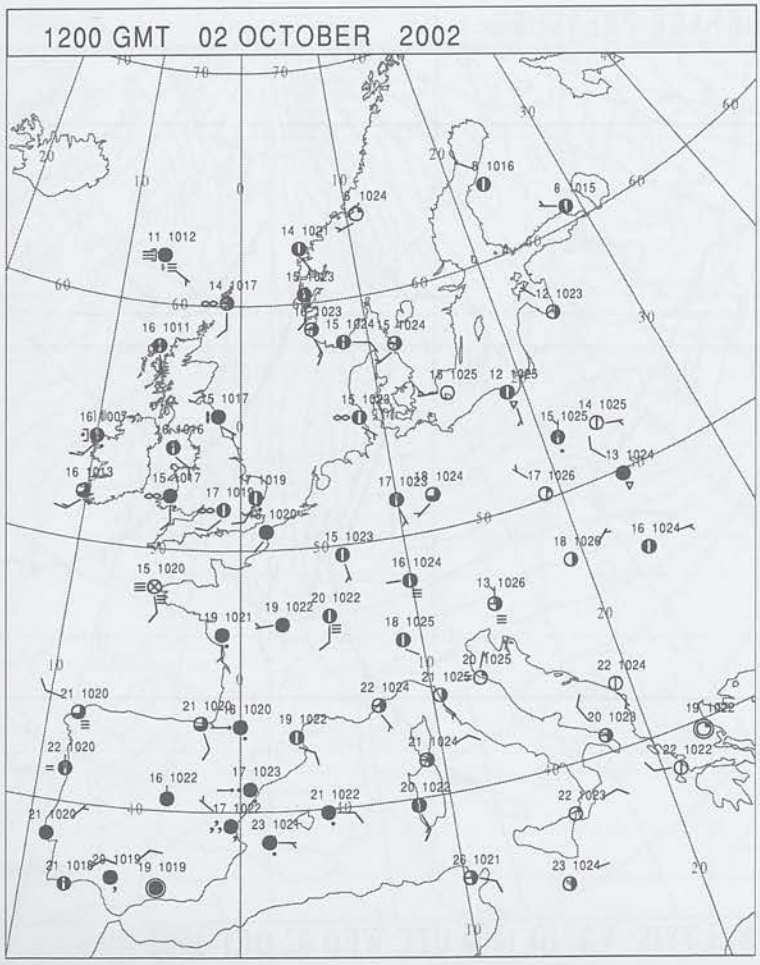

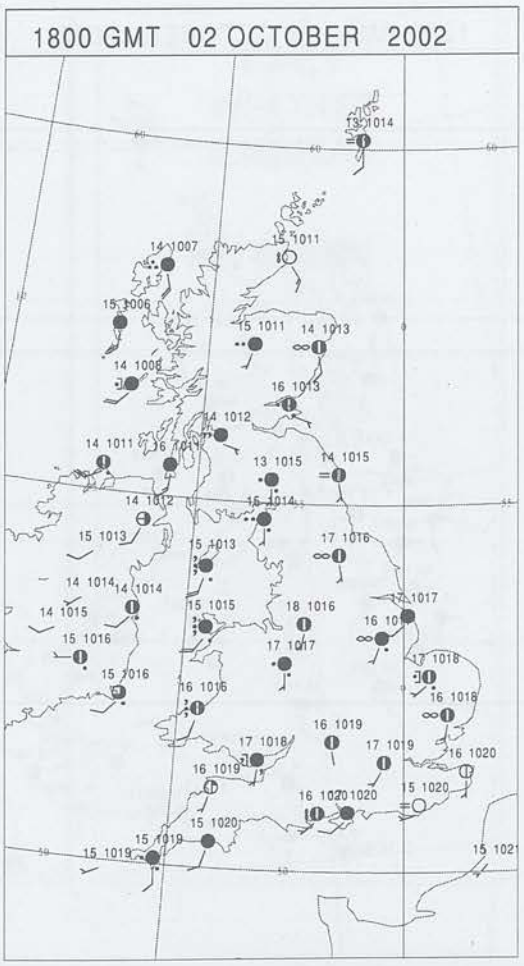

Crown Copyright 2002, All Rights Reserved

SIGNIFICANT WEATHER

Summary of UK Weather for Wednesday 02 October 2002.

The night started cloudy and damp through a central band, running north-south through parts of England, as far north as Birmingham. This band of mostly light rain or drizzle, although with some heavier bursts for a time across southernmost counties, edged very slowly east tending to weaken. Through the Midlands though patchy drizzle continued. Either side of this cloudier band there were some clearer skies, with misty low cloud and some fog.

During the day, it took until into the afternoon for the drizzly conditions to clear across parts of England, and for a time there were some brighter skies for everyone. By midday a second band of rain had spread across Northern Ireland, this then extending further east across Scotland, Wales and western parts of England by the end of the afternoon. Across Northern Ireland it became dry again with sunny spells. After dark there was little change, the rain continuing to push slowly eastwards. Fresh to strong southerly winds accompanied the rain in the west. Highs ranged from average to locally warm in parts of the south.

EXTREMES

Highest Maximum:
21.2 Rhyl No.2, Clwyd
Lowest Maximum:
14.0 Fair Isle, Shetland
Lowest Minimum:
5.4 Aboyne, Aberdeenshire
Lowest Grass Minimum:
2.4 Aboyne, Aberdeenshire
Most Rain:
9.8 Lough Fea W.Wks, Londonderry
Most Sun:
9.5 Fair Isle, Shetland

Crown Copyright 2002, All Rights Reserved

Wednesday 2 October 2002

DAILY CLIMATE DATA

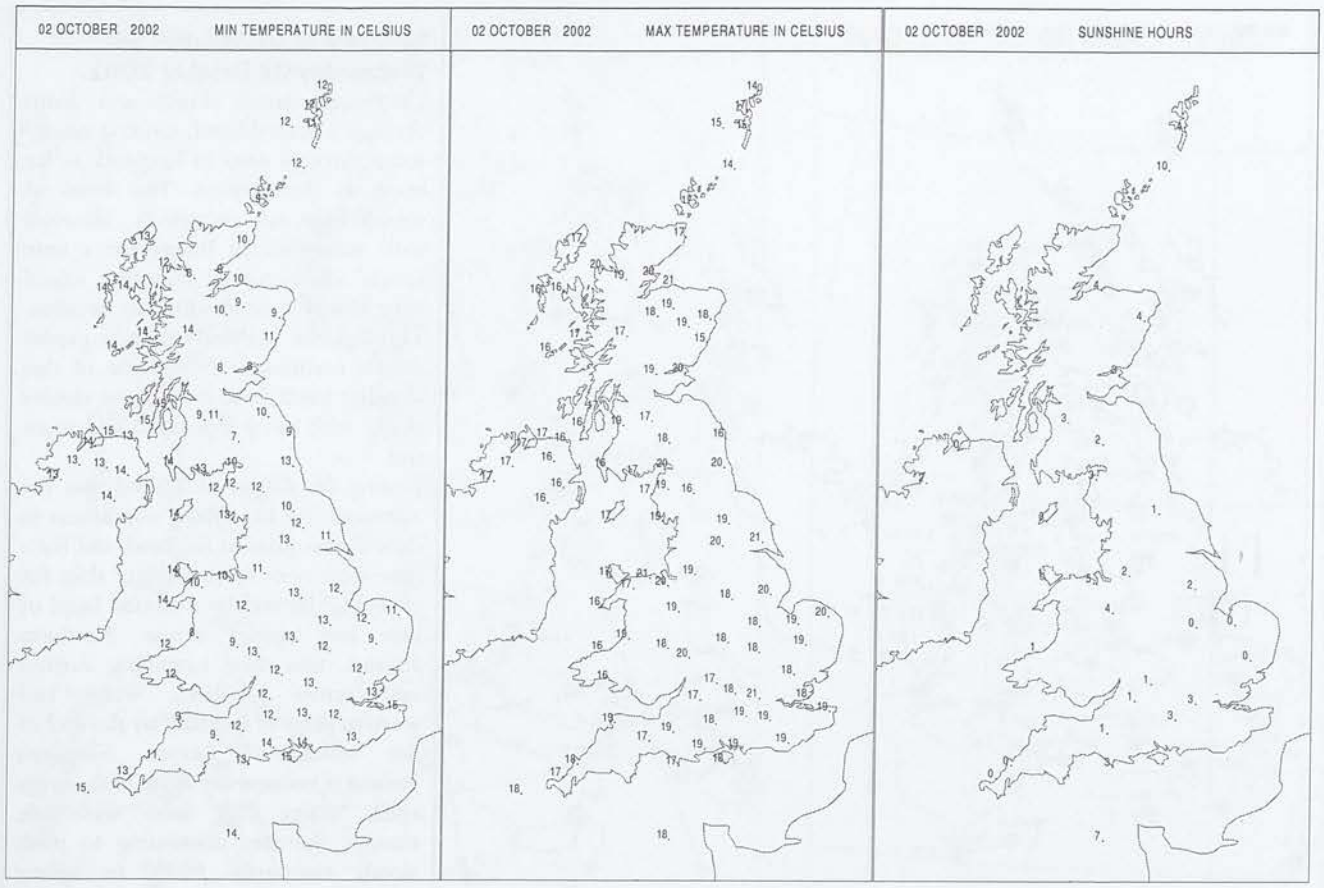

DAILY
WEATHER
SUMMARY

NO SNOW

Crown Copyright 2002, All Rights Reserved

DAILY WEATHER SUMMARY

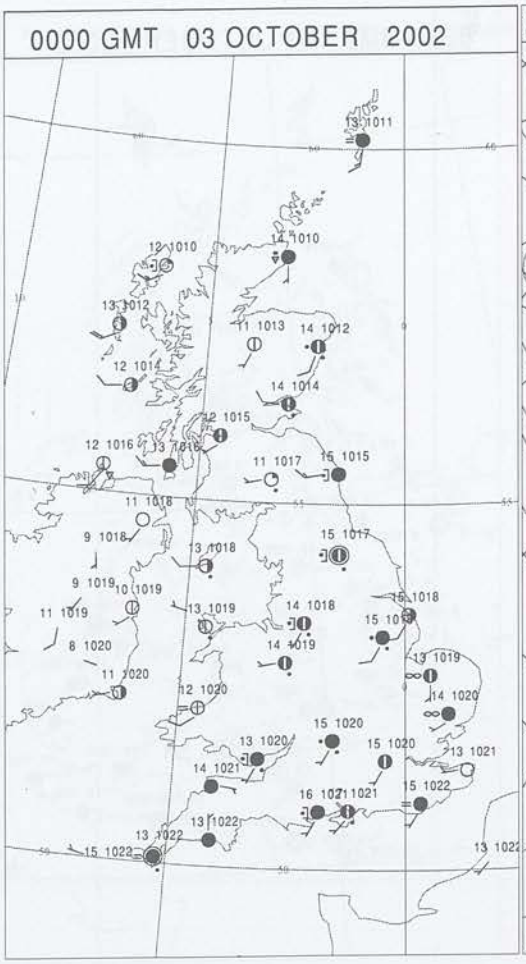

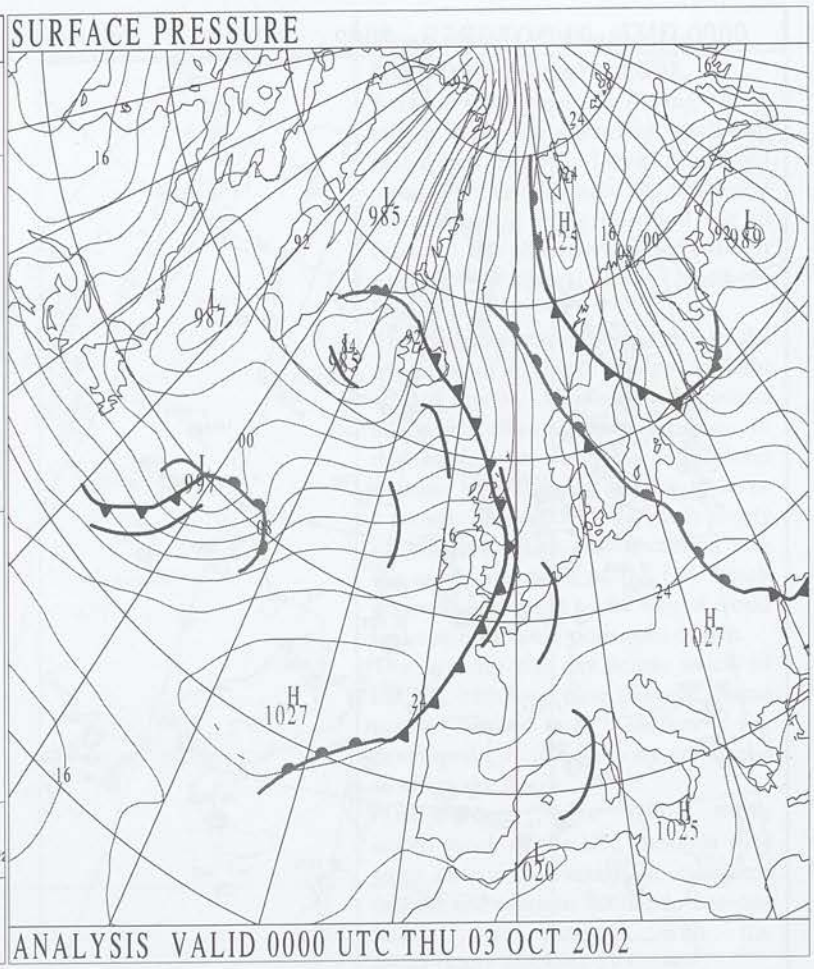

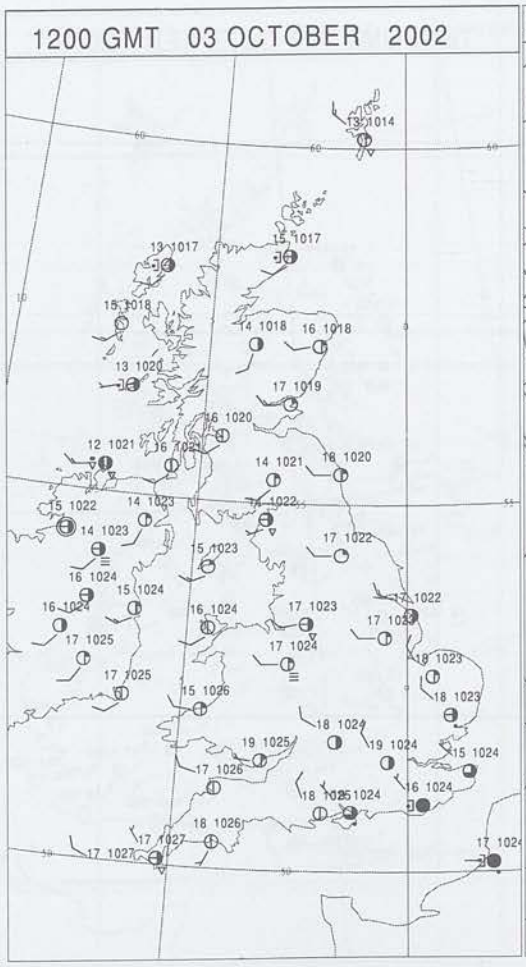

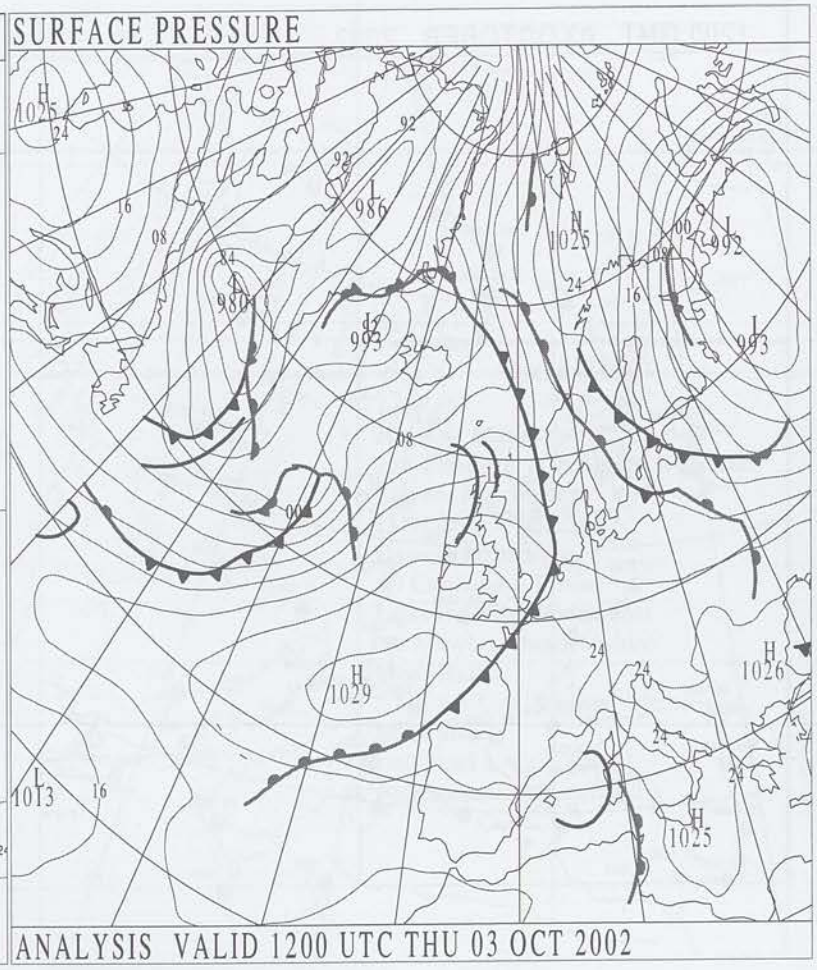

Crown Copyright 2002, All Rights Reserved

SURFACE REPORTS

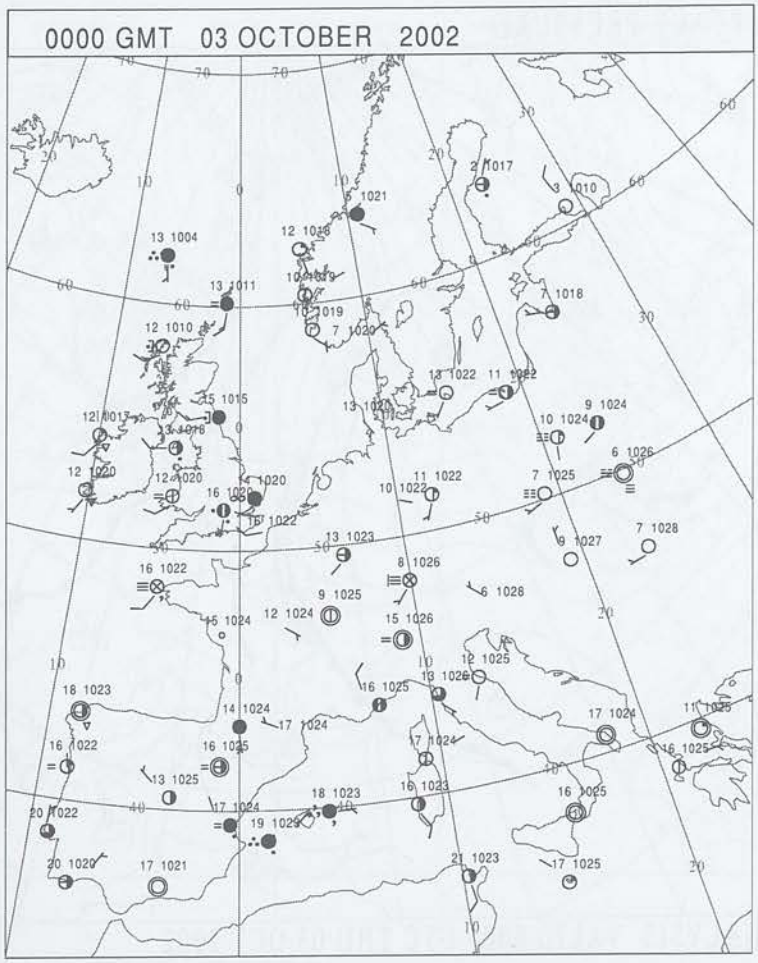

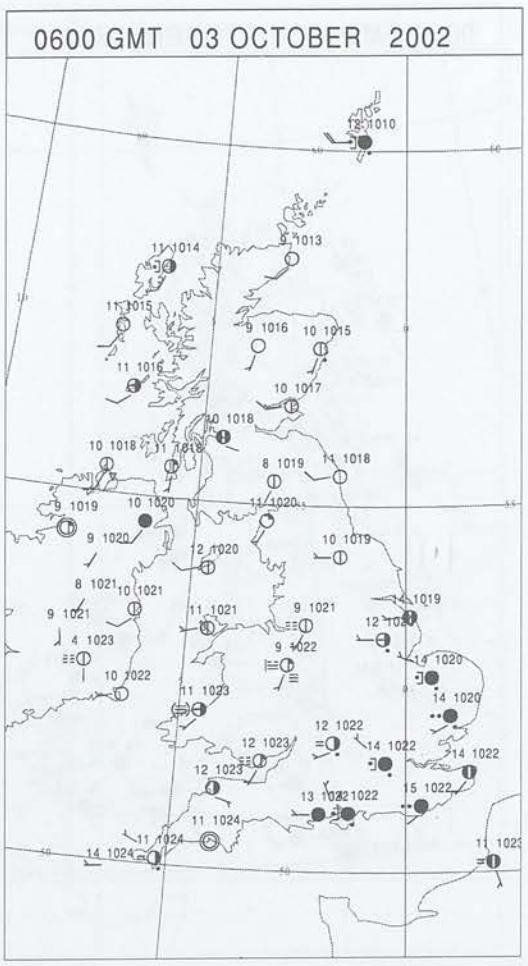

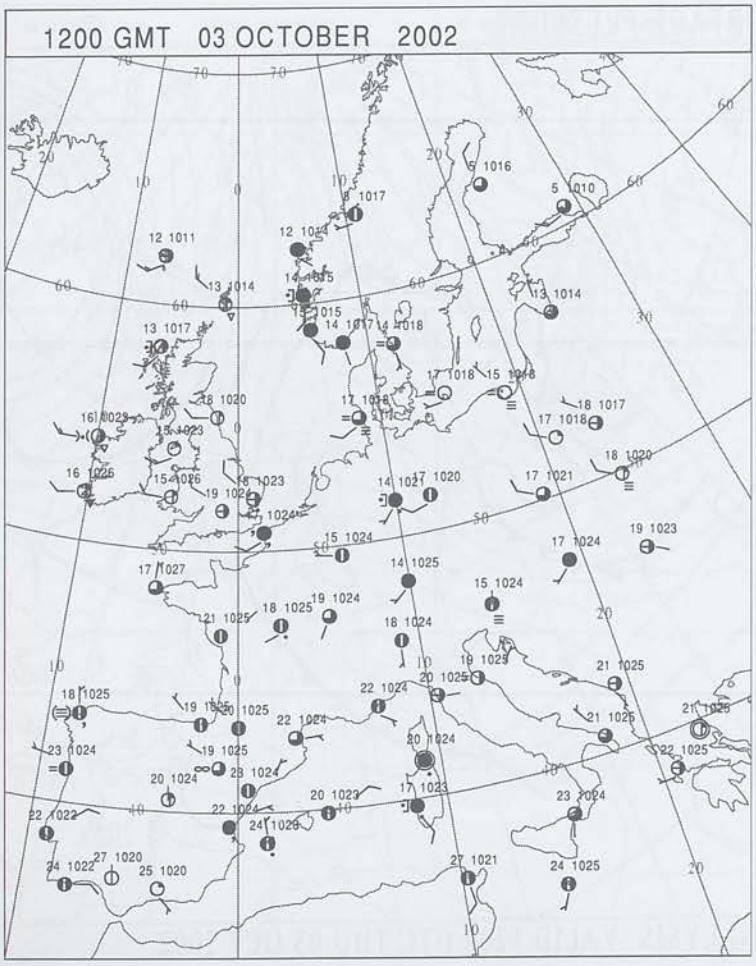

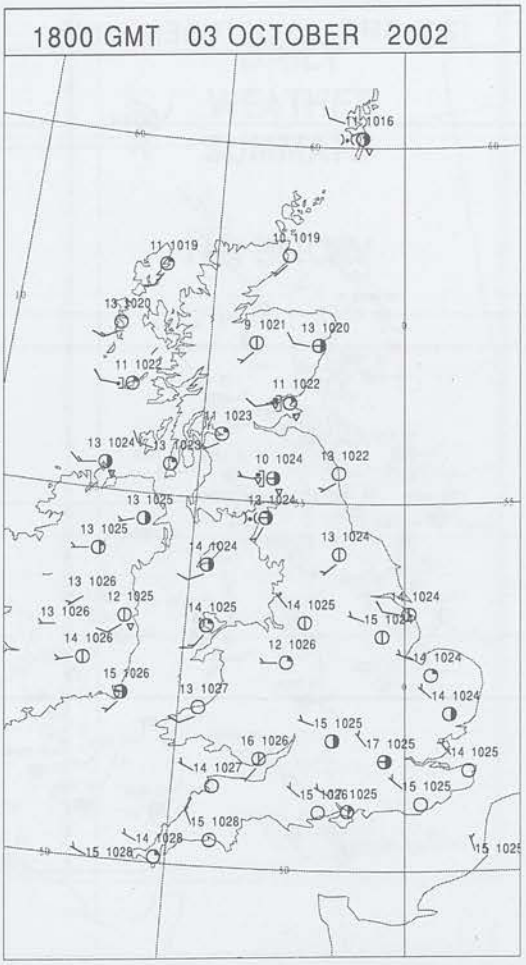

Crown Copyright 2002, All Rights Reserved

SIGNIFICANT WEATHER

Summary of UK Weather for Thursday 03 October 2002.

A rather cloudy start to the night with mostly light rain spreading south and east across the UK. Later in the night clear spells developed in the north and west, allowing some mist and fog to form. A few showers affected parts of western Scotland and Northern Ireland.

The morning started rather dull in the southeast of England with patchy light rain or drizzle. This gradually cleared southeast, allowing hazy sunshine to develop by the afternoon. Elsewhere saw any mist and fog clearing to leave a mostly fine and dry day with plenty of sunshine. The only exception was the north and west of the UK which generally saw more in the way of cloud and some showery outbreaks of rain.

The evening was dry across much of the UK with long clear periods. Some patchy mist and shallow fog developed. A few showers continued to affect the north.

Temperatures were rather warm across much of the UK, although they were closer to average in Northern Ireland and western Scotland. Lee-on-Solent was warmest, with the temperature reaching 21 Celsius.

EXTREMES

Highest Maximum:
20.6 Pershore, Hereford & Worcester
Lowest Maximum:
13.3 Lerwick, Shetland
Lowest Minimum:
4.9 Castlederg, Tyrone
Lowest Grass Minimum:
0.0 Aboyne, Aberdeenshire
Most Rain:
7.2 South Uist, Western Isles
Most Sun:
10.0 Moel-Y-Crio, Clwyd
10.0 St Mawgan, Cornwall

Crown Copyright 2002, All Rights Reserved

Thursday 3 October 2002

DAILY CLIMATE DATA

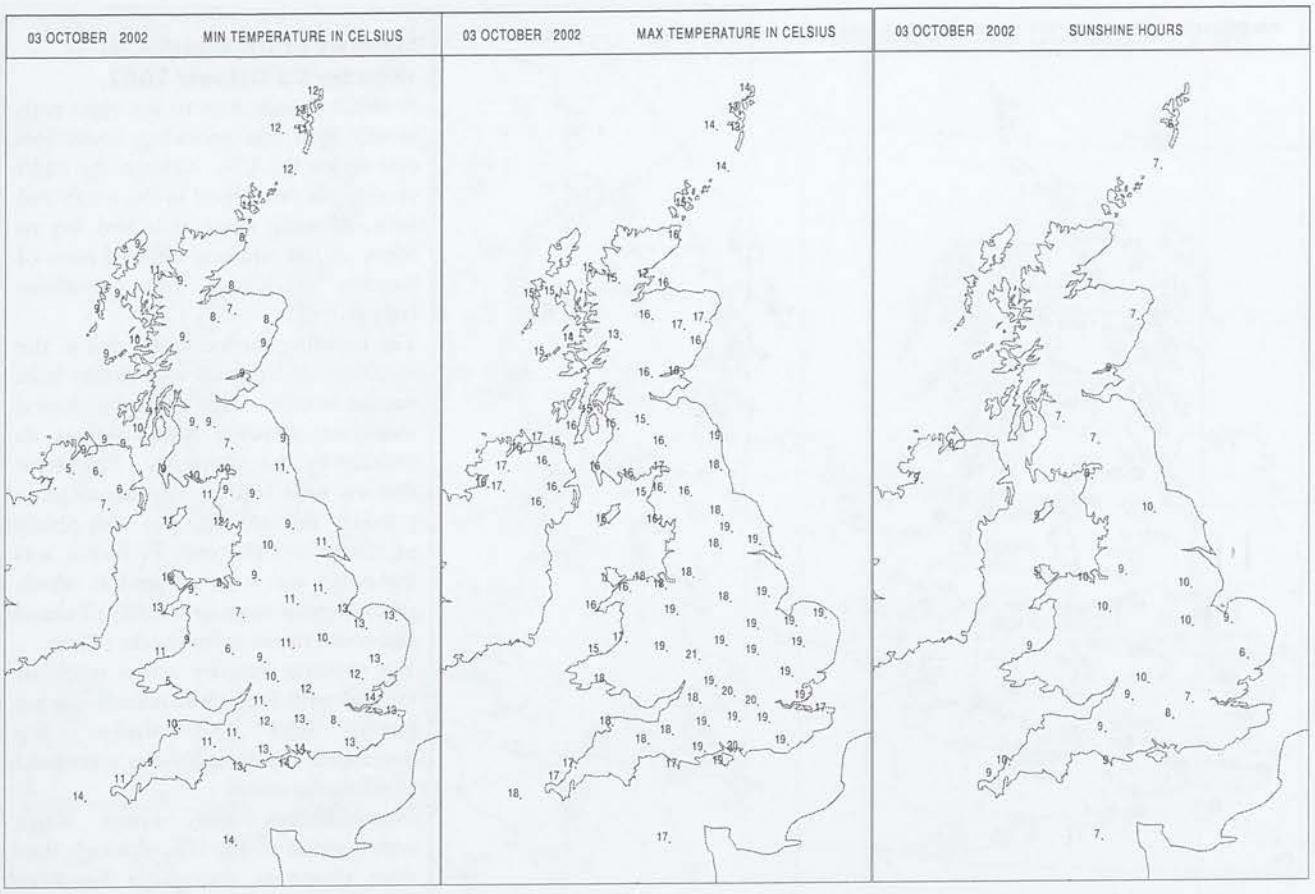

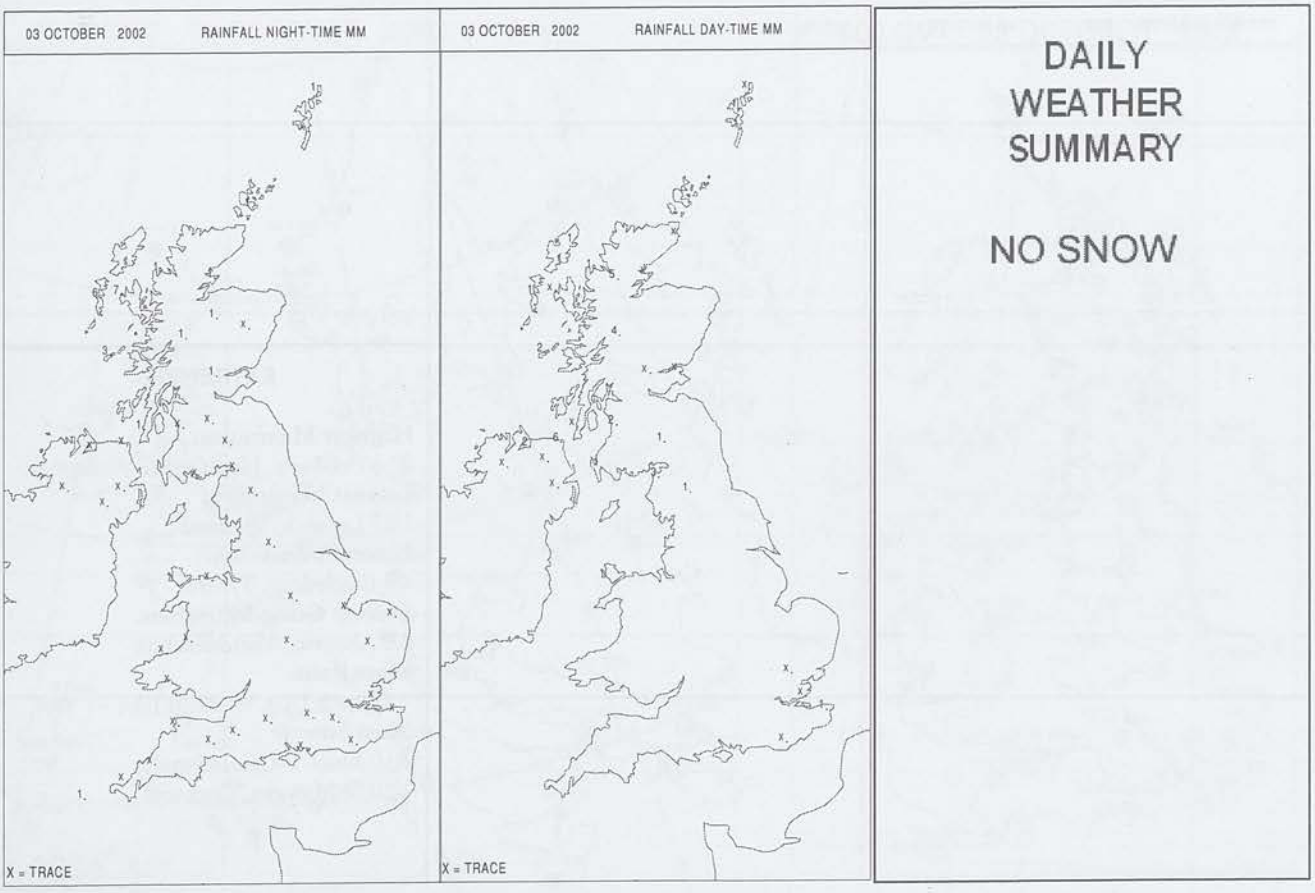

DAILY WEATHER SUMMARY

NO SNOW

Crown Copyright 2002, All Rights Reserved

DAILY WEATHER SUMMARY

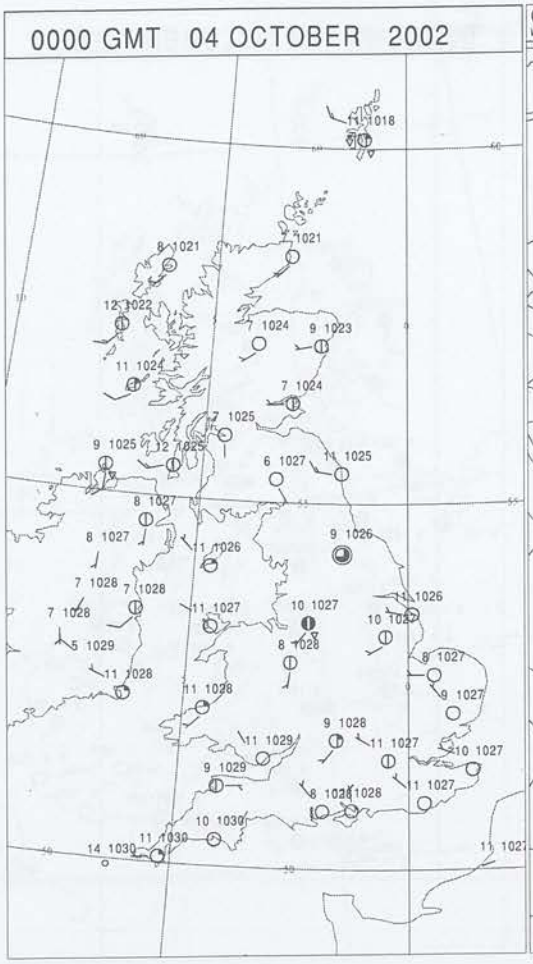

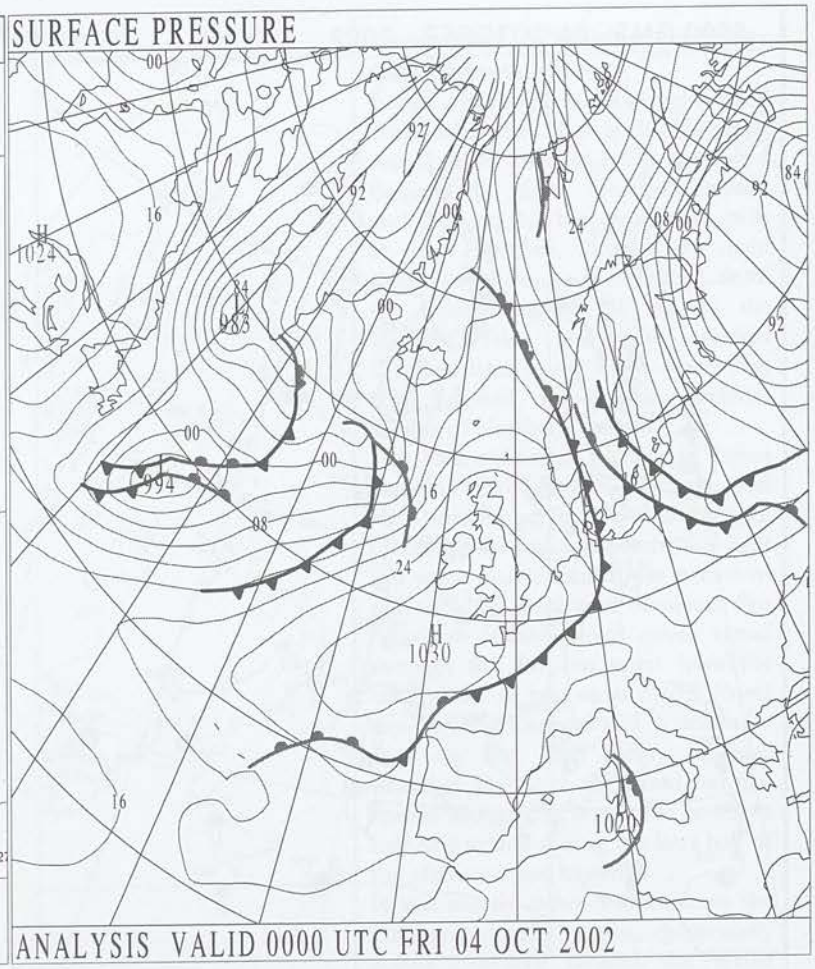

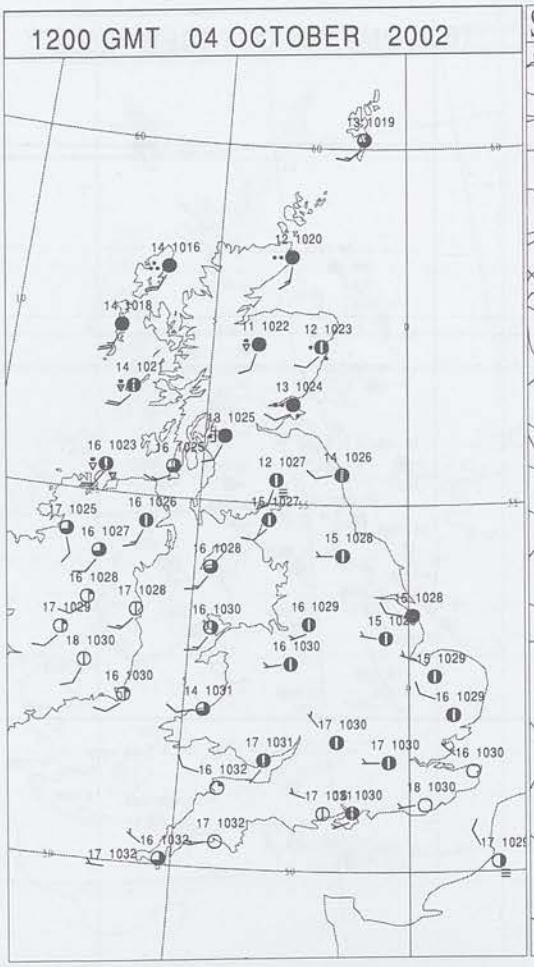

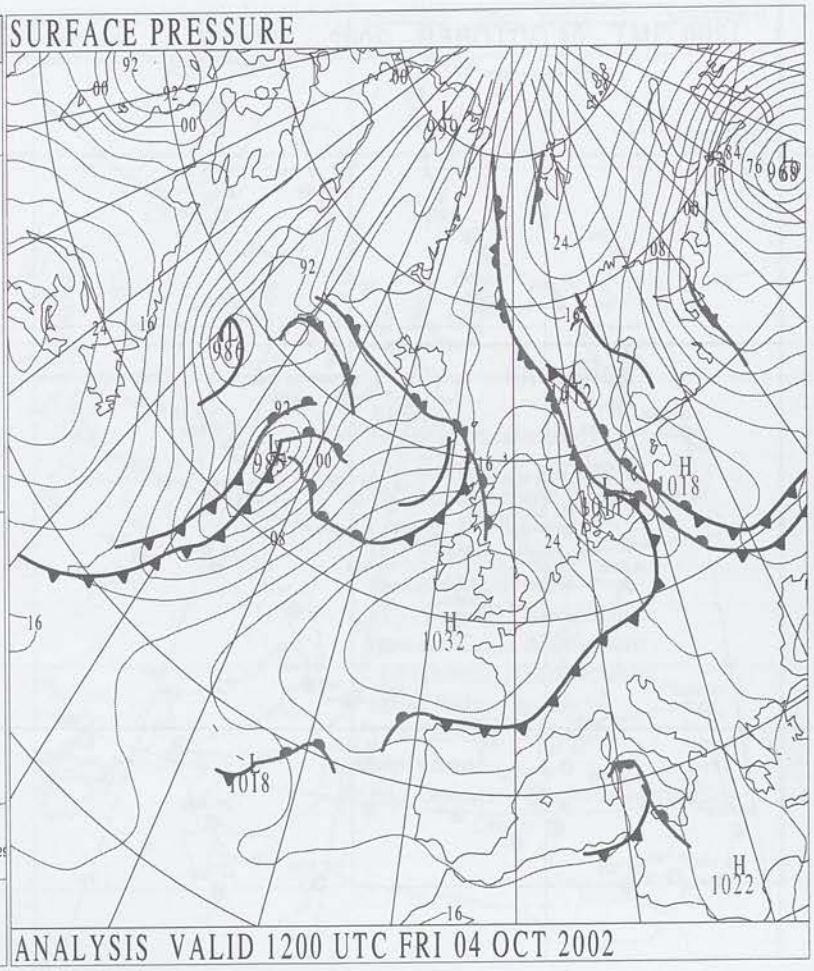

Crown Copyright 2002, All Rights Reserved

SURFACE REPORTS

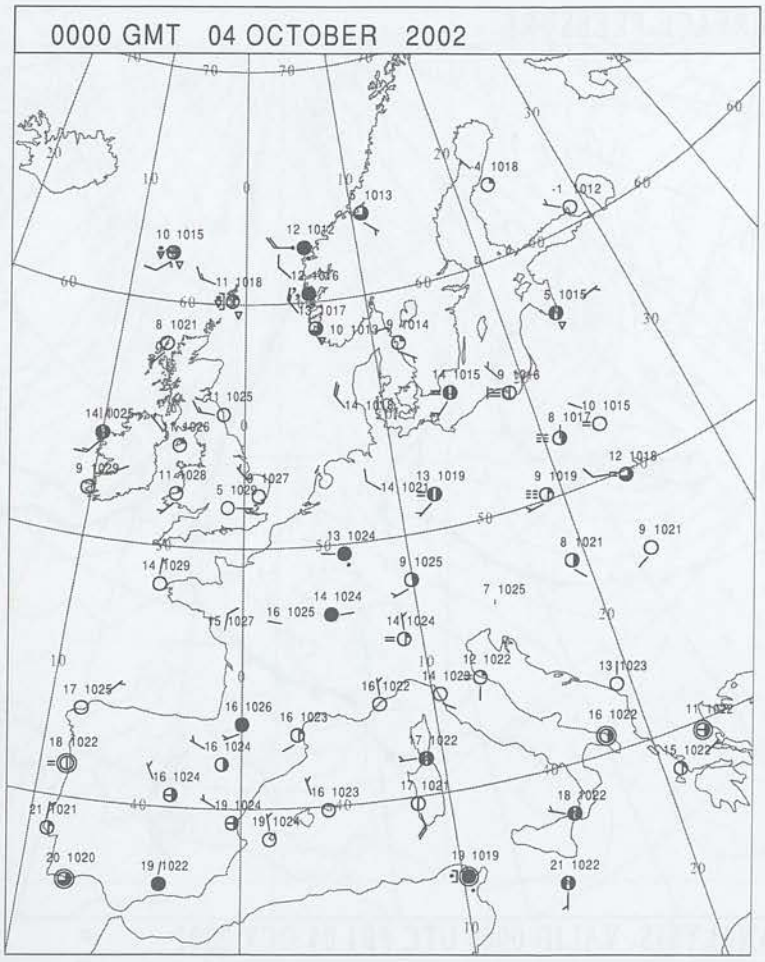

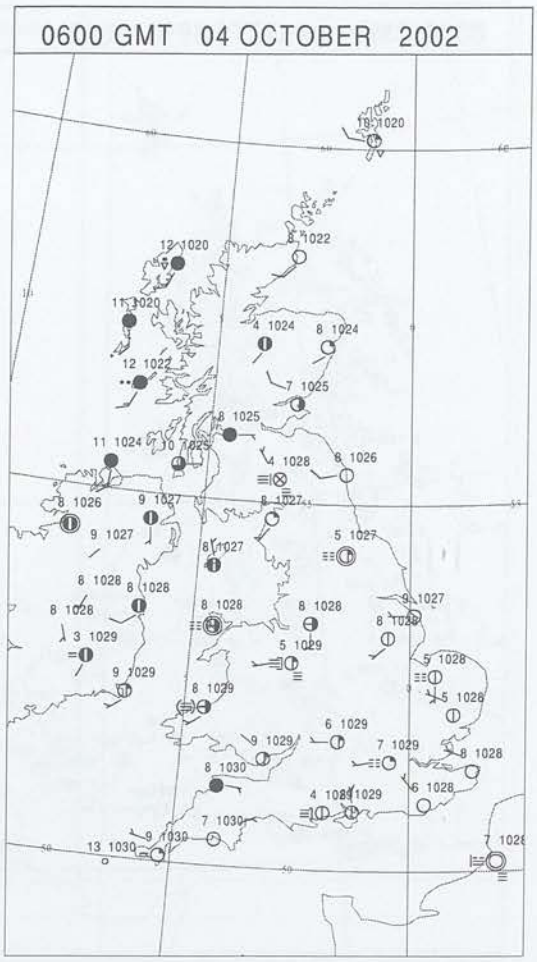

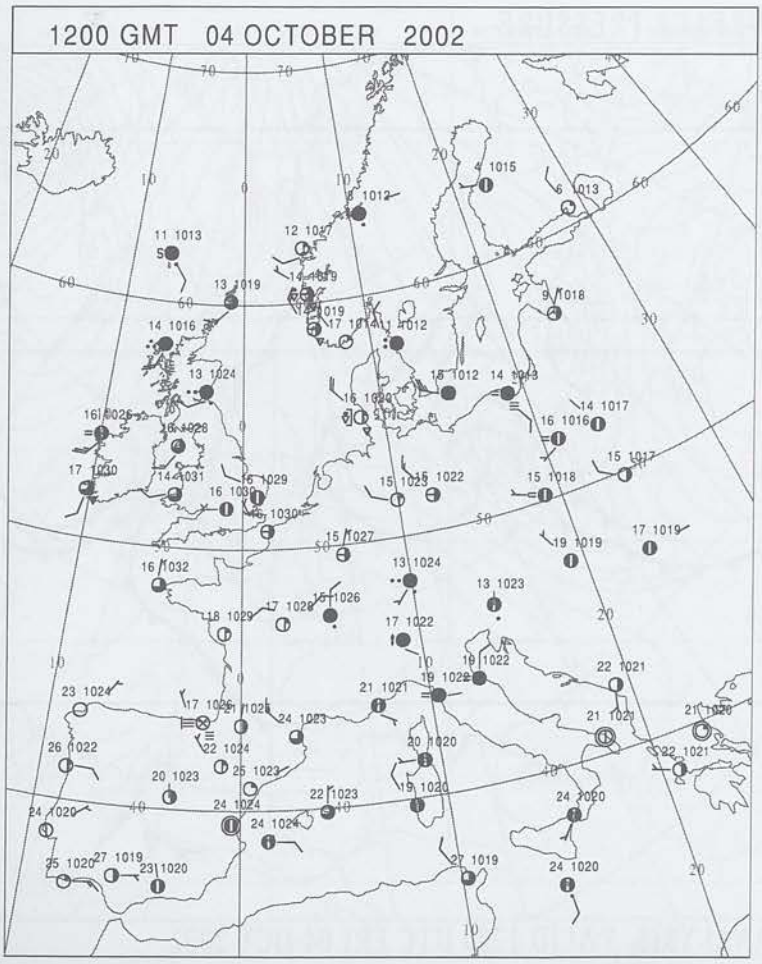

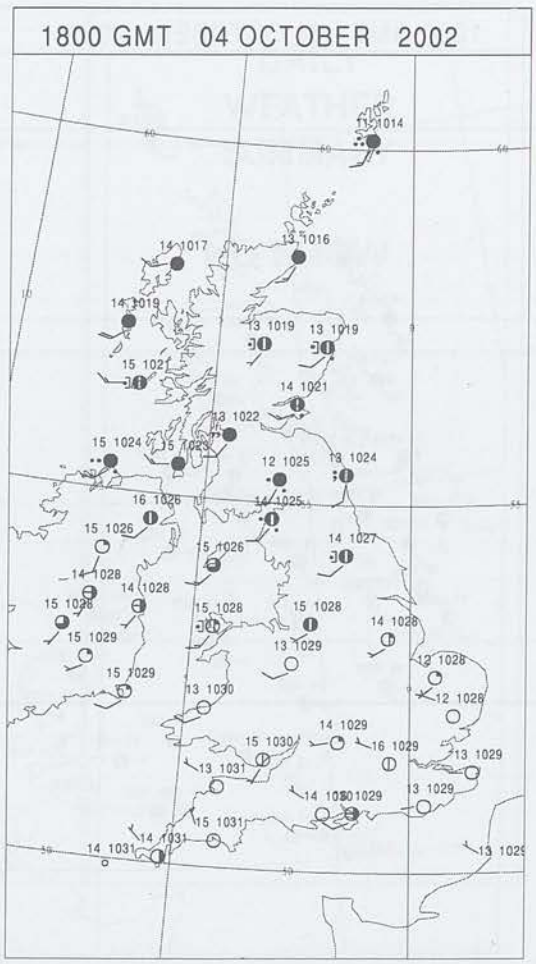

Crown Copyright 2002, All Rights Reserved

SIGNIFICANT WEATHER

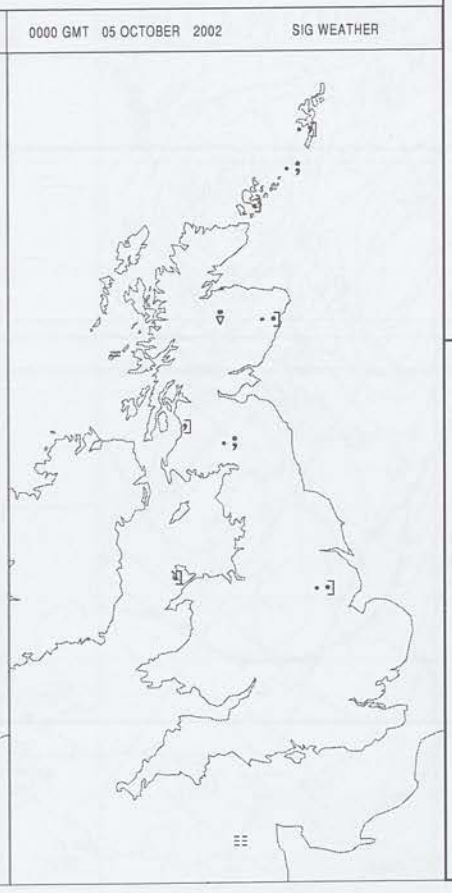

Summary of UK Weather for Friday 04 October 2002.

It was a dry night across England and Wales with good clear spells. However, some patchy mist and fog developed through the night. Northern Ireland and Scotland also had good clear spells at first. However, through the night cloud increased and thickened from the west, bringing rain across the Western Isles and into western Scotland later in the night. Some rain also brushed across the northern fringes of Northern Ireland.

The rain continued eastwards across Scotland through the morning, and also brushed across Northumberland. Generally the rain was patchy and light but some heavier and more persistent rain affected northwest Scotland. For Northern Ireland cloud cover varied through the day but apart from the odd pocket of rain most places stayed dry. Most of England and Wales had a fine, dry day with plenty of hazy sunshine. However, the cloud and rain spread southwards across the northern half of England during the later half of the afternoon and evening.

It was mostly rather warm across the UK and locally warm, particularly across Northern Ireland, the Welsh marches and parts of southwest England.

EXTREMES

Highest Maximum:
19.1 Castlederg, Tyrone
19.1 Knockarevan, Fermanagh
Lowest Maximum:
13.1 Fair Isle, Shetland
Lowest Minimum:
-0.3 Aboyne, Aberdeenshire
Lowest Grass Minimum:
-3.0 Aboyne, Aberdeenshire
Most Rain:
12.6 Lerwick, Shetland
Most Sun:
10.2 Guernsey Airport, Guernsey

Crown Copyright 2002, All Rights Reserved

Friday 4 October 2002

DAILY CLIMATE DATA

04 OCTOBER 2002 MIN TEMPERATURE IN CELSIUS

04 OCTOBER 2002 MAX TEMPERATURE IN CELSIUS

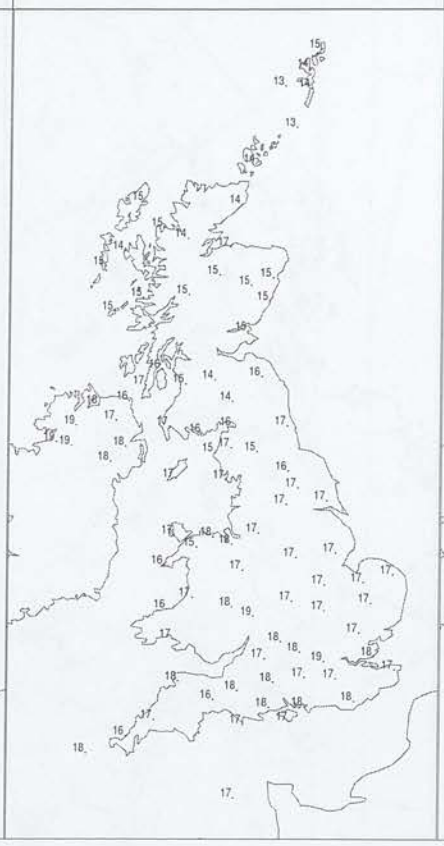

04 OCTOBER 2002 SUNSHINE HOURS

04 OCTOBER 2002 RAINFALL NIGHT-TIME MM

04 OCTOBER 2002 RAINFALL DAY-TIME MM

DAILY WEATHER SUMMARY

NO SNOW

Crown Copyright 2002, All Rights Reserved

DAILY WEATHER SUMMARY

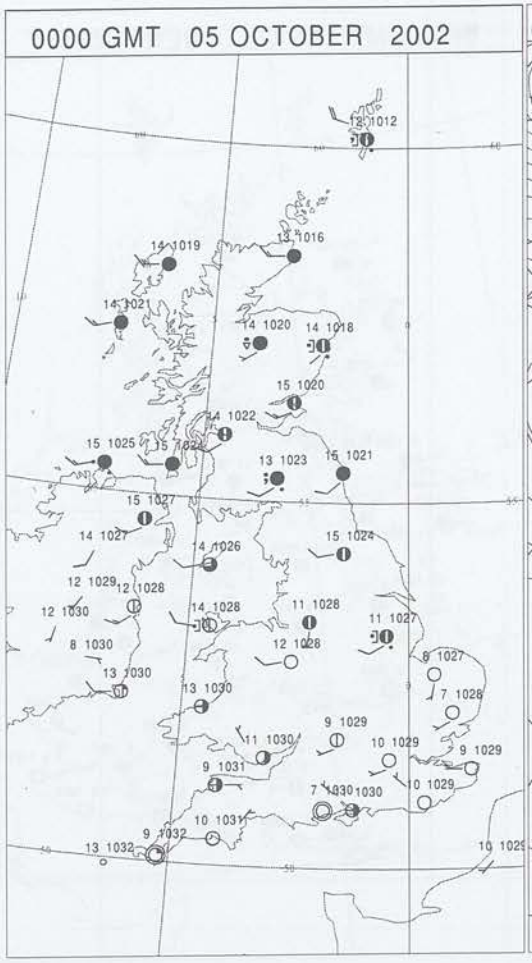

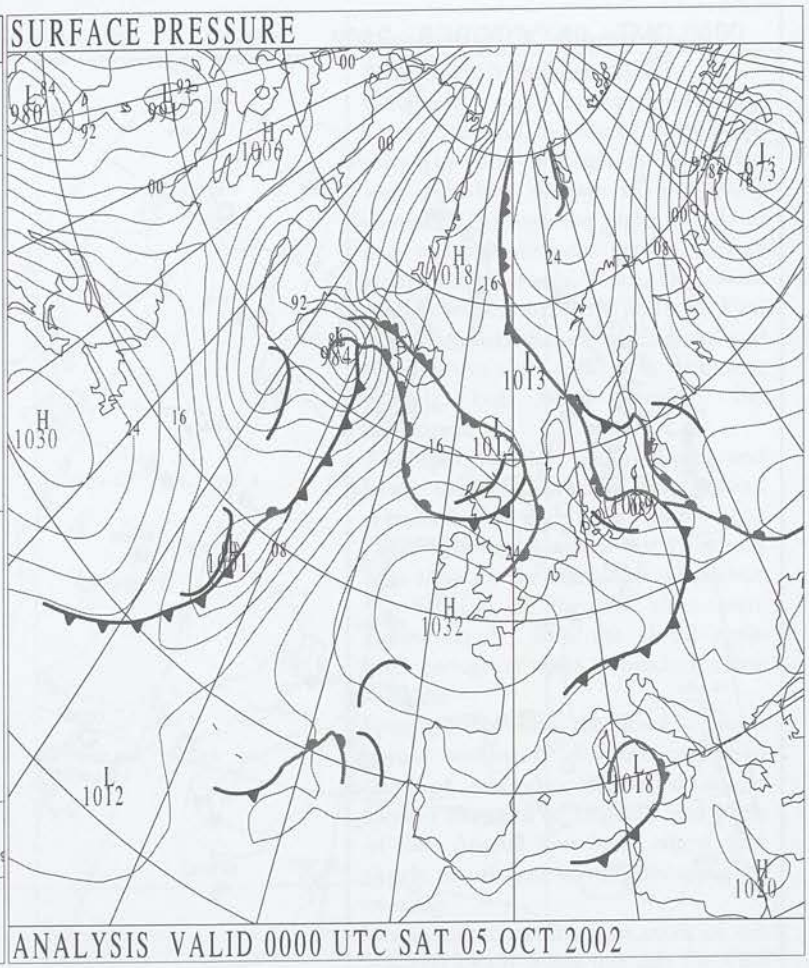

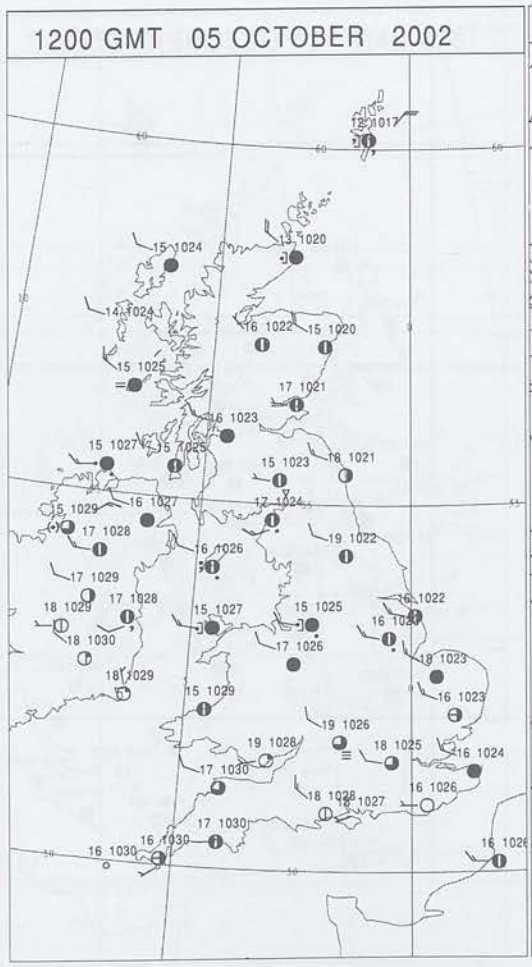

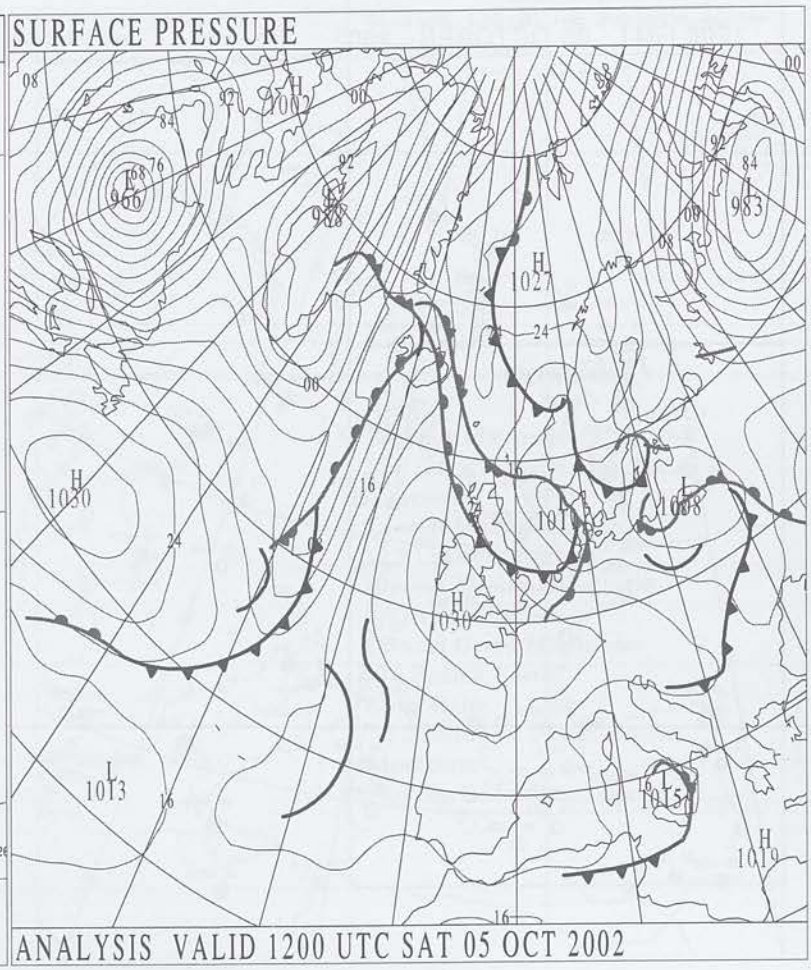

Crown Copyright 2002, All Rights Reserved

SURFACE REPORTS

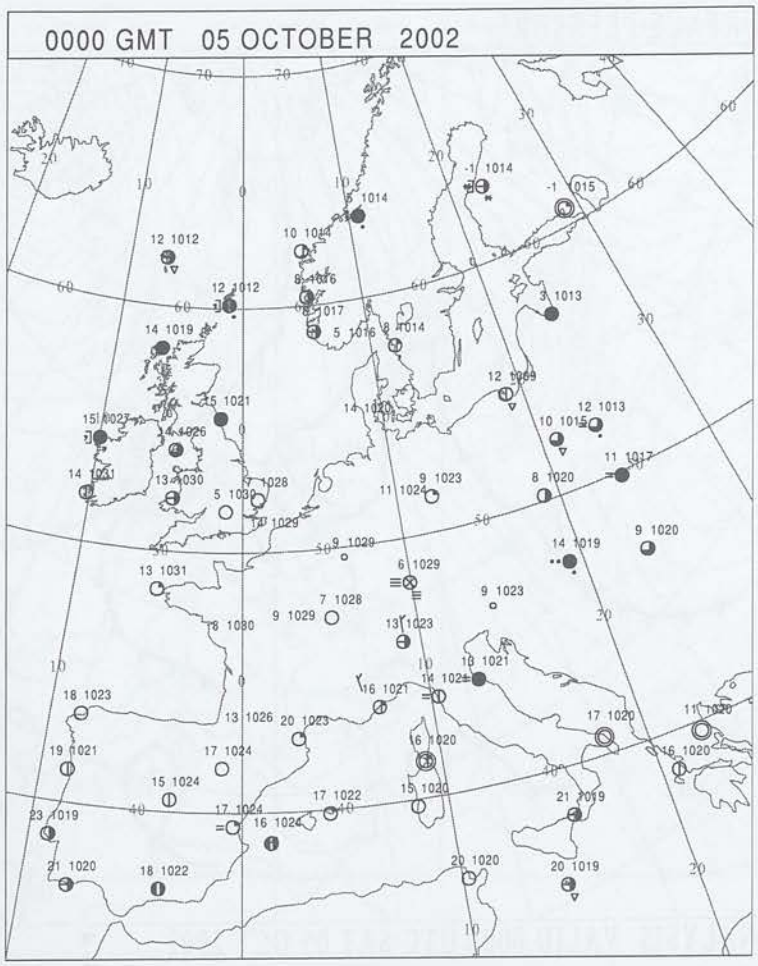

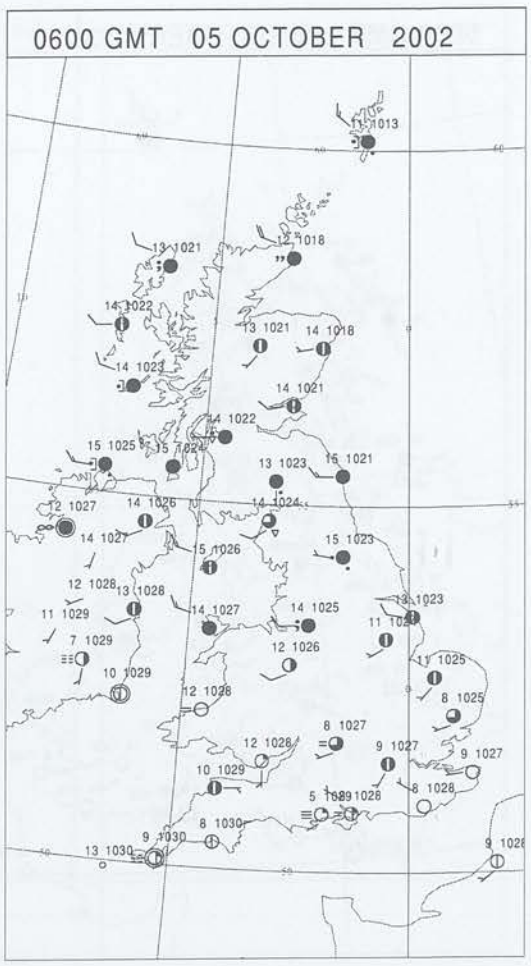

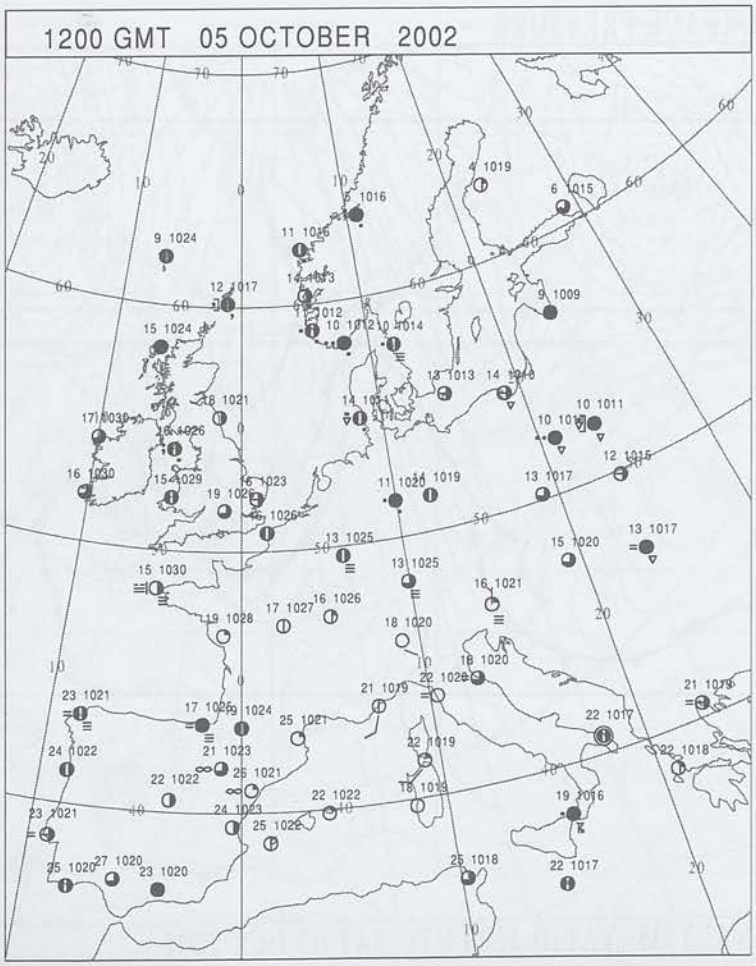

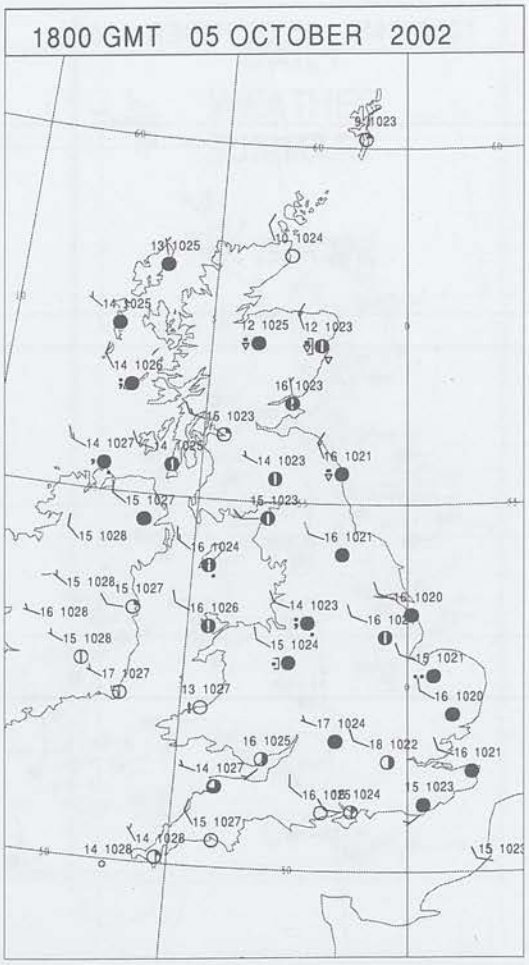

Crown Copyright 2002, All Rights Reserved

SIGNIFICANT WEATHER

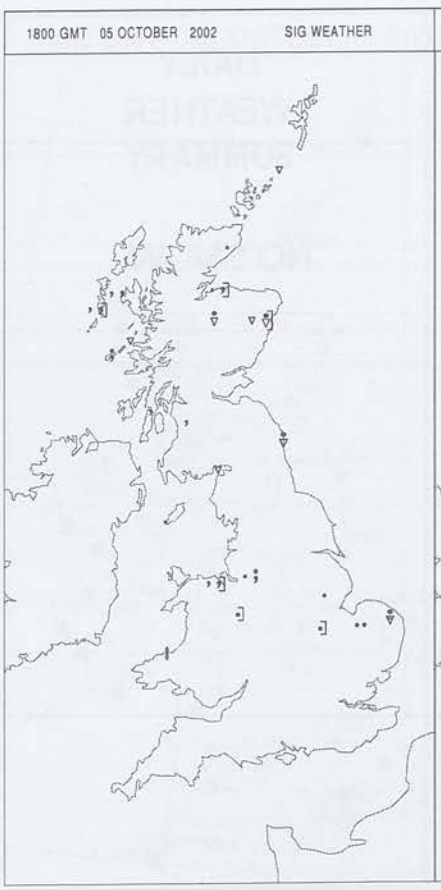

Summary of UK Weather for Saturday 05 October 2002.

Generally it was a rather cloudy night across Scotland, Northern Ireland and northern parts of England. The cloud was also thick enough to give some showers. Through the night the cloud and isolated showers spread further south across north Wales, the north Midlands and northern parts of East Anglia. Across the rest of England and Wales it was a dry night with long clear periods but some patchy fog developed.

Through the day south Wales and more southern counties of England remained dry and fairly sunny. The cloud also broke across the Northern Isles through the afternoon. However, for the rest of the UK skies were rather cloudy, with the cloud again thick enough at times to produce some showers.

During the evening the cloud began to spread southwest. A more organised band of rain also developed across eastern counties of England and parts of East Anglia. This band edged very slowly south-westwards through the evening.

It was rather warm across most of the UK and locally warm through the Vale of York and in the sunshine across southern counties.

EXTREMES

Highest Maximum:
21.0 Great Malvern, Hereford & Worcester
Lowest Maximum:
12.3 Lerwick, Shetland
Lowest Minimum:
0.9 Redhill, Surrey
Lowest Grass Minimum:
-0.6 Redhill, Surrey
Most Rain:
7.2 Ballypatrick Forest, Antrim
Most Sun:
10.0 Isle Of Portland, Dorset

Crown Copyright 2002, All Rights Reserved

Saturday 5 October 2002

DAILY CLIMATE DATA

05 OCTOBER 2002 MIN TEMPERATURE IN CELSIUS

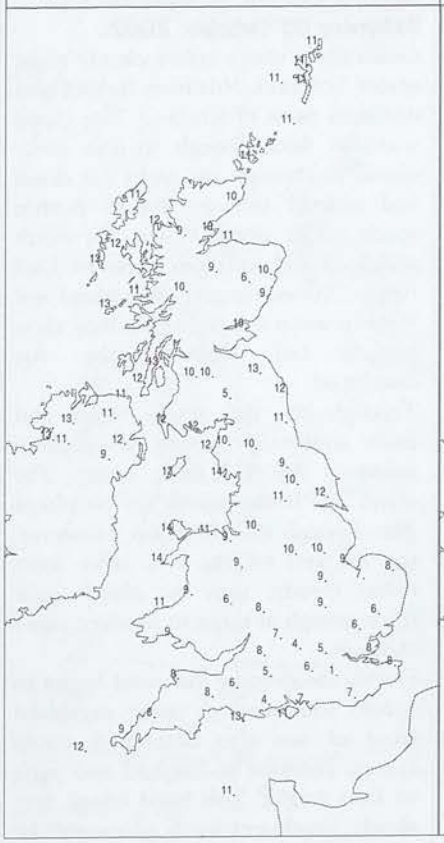

05 OCTOBER 2002 MAX TEMPERATURE IN CELSIUS

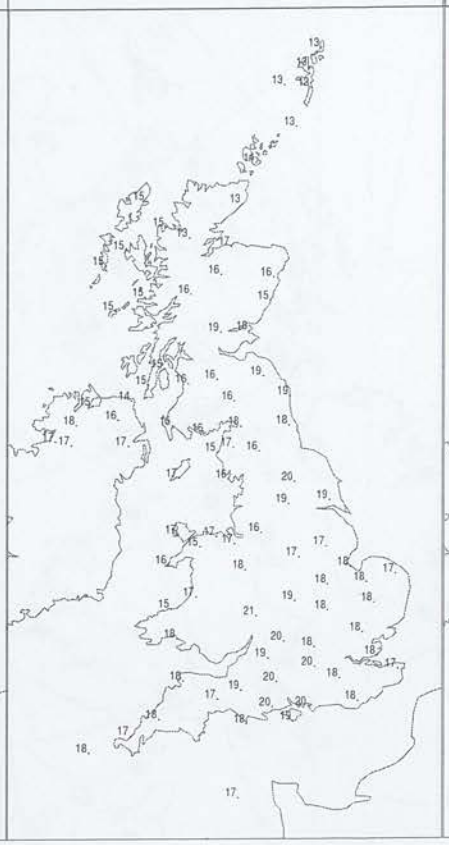

05 OCTOBER 2002 SUNSHINE HOURS

05 OCTOBER 2002 RAINFALL NIGHT-TIME MM

X = TRACE

05 OCTOBER 2002 RAINFALL DAY-TIME MM

X = TRACE

DAILY WEATHER SUMMARY

NO SNOW

Crown Copyright 2002, All Rights Reserved

DAILY WEATHER SUMMARY

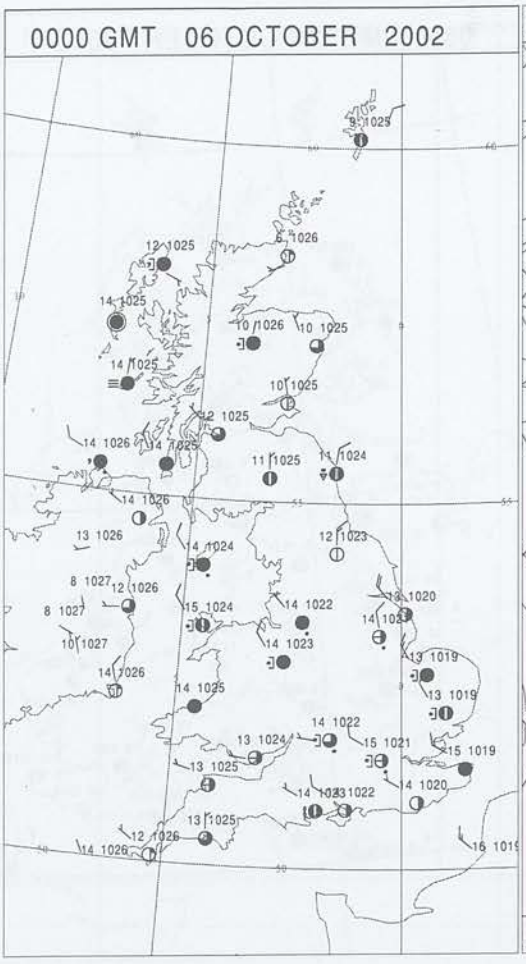

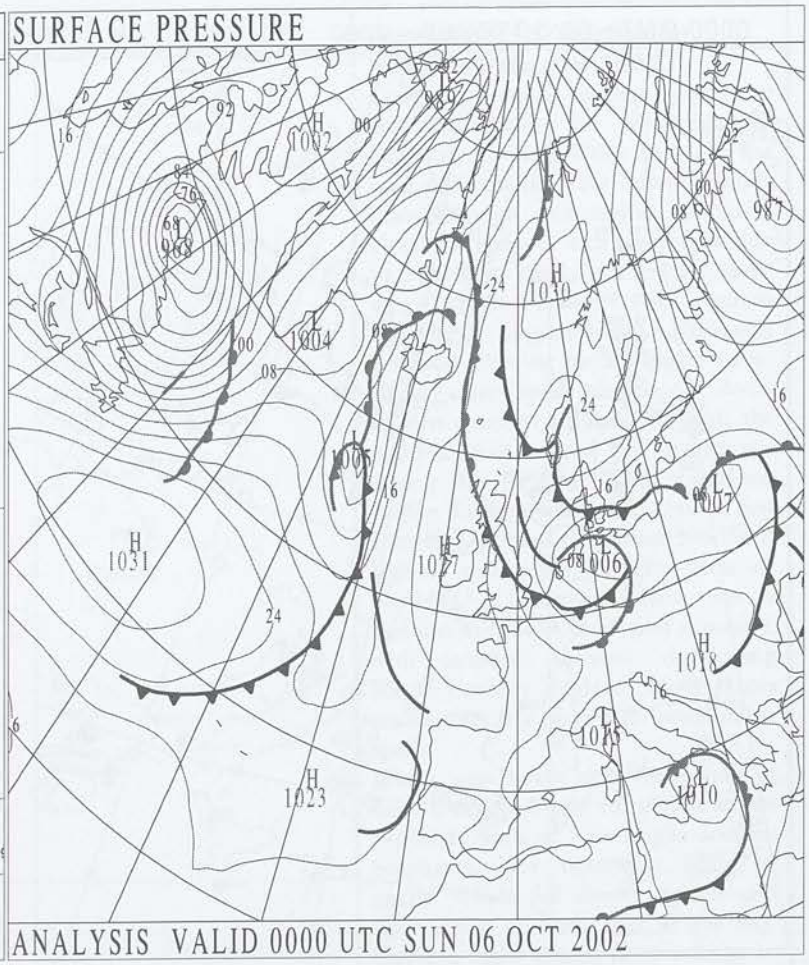

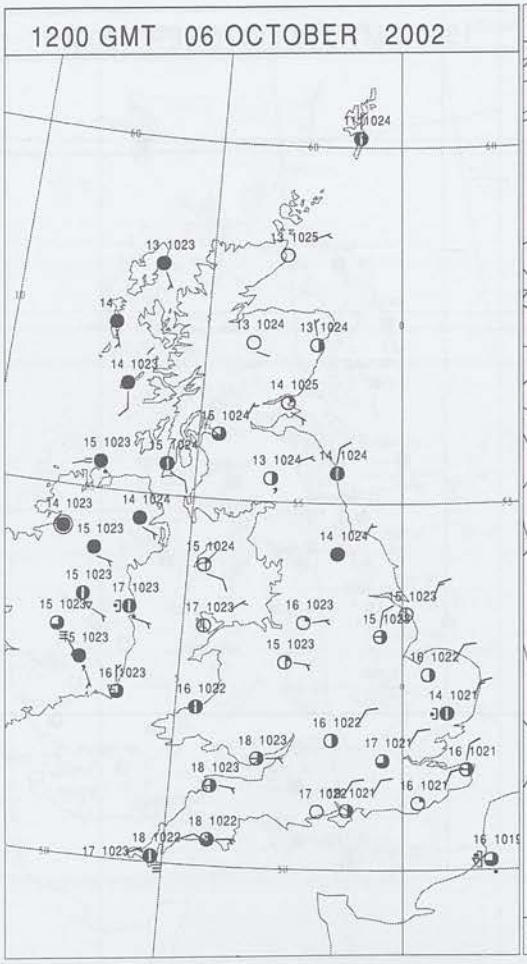

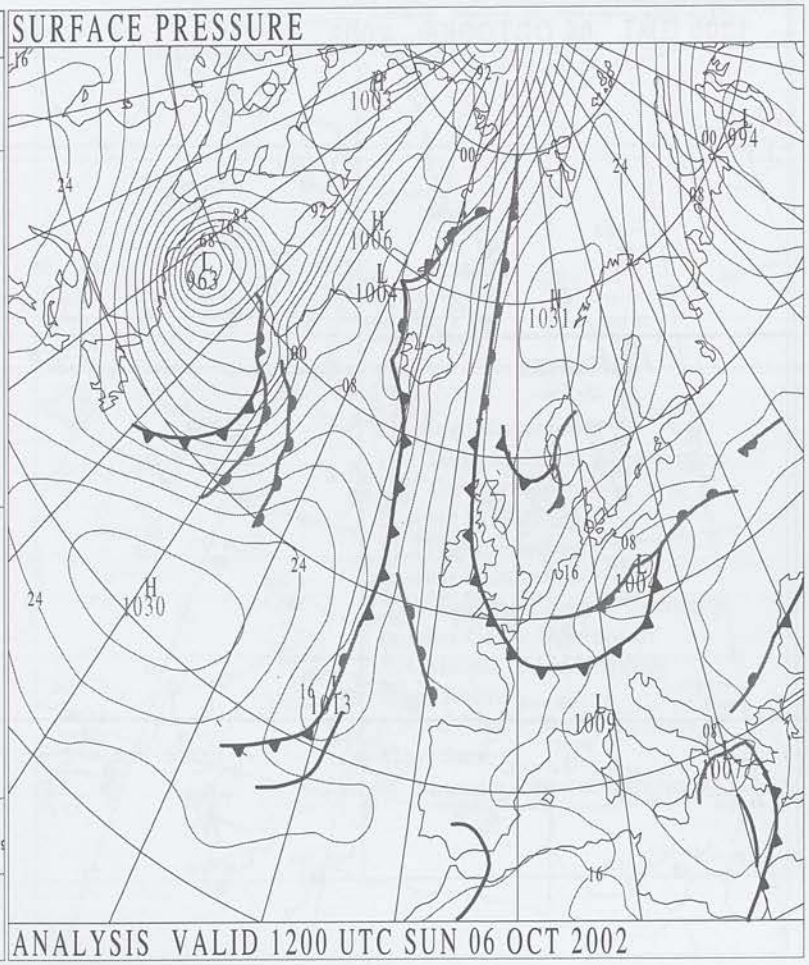

Crown Copyright 2002, All Rights Reserved

SURFACE REPORTS

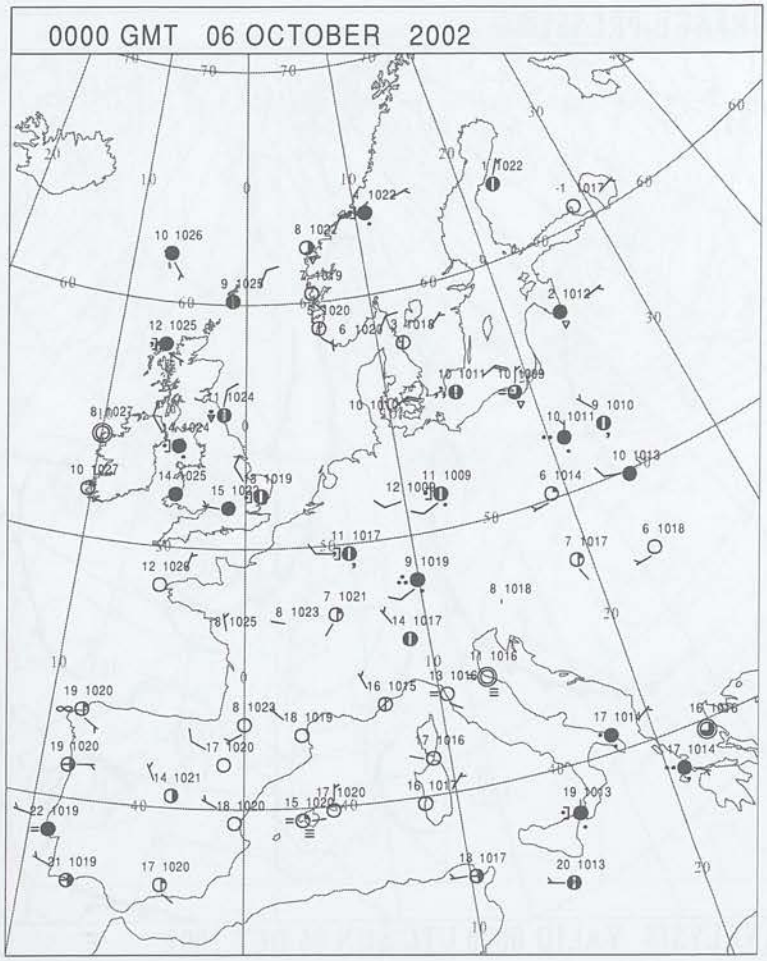

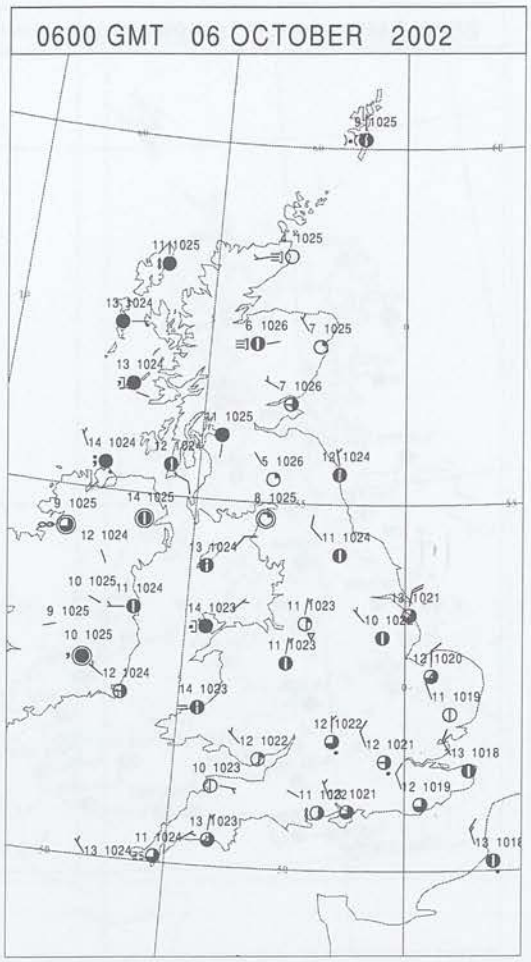

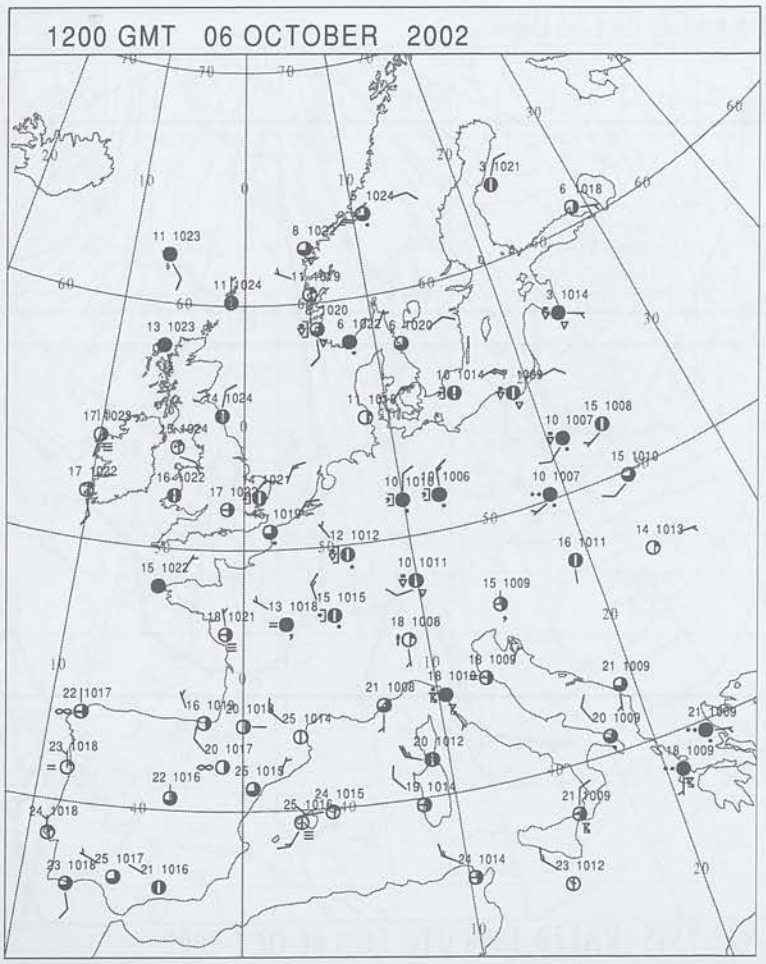

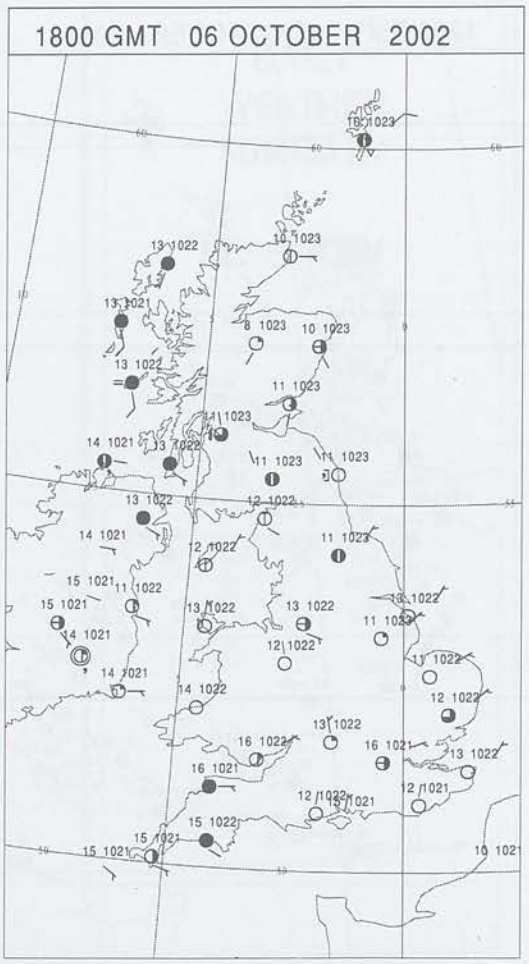

Crown Copyright 2002, All Rights Reserved

SIGNIFICANT WEATHER

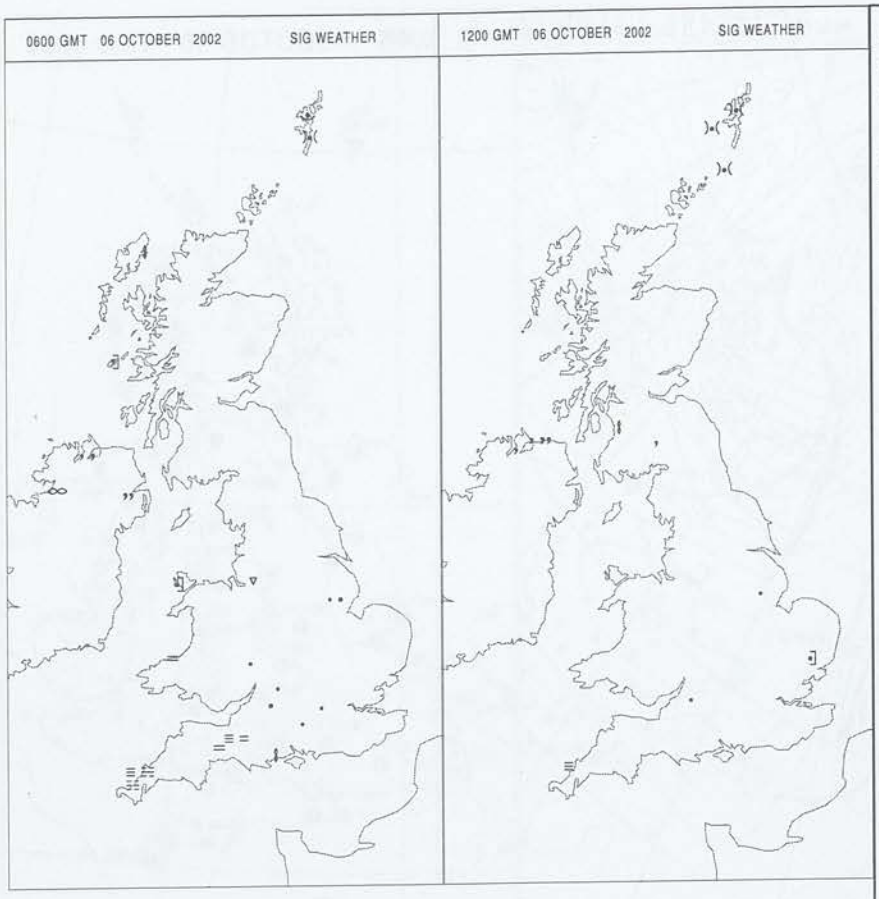

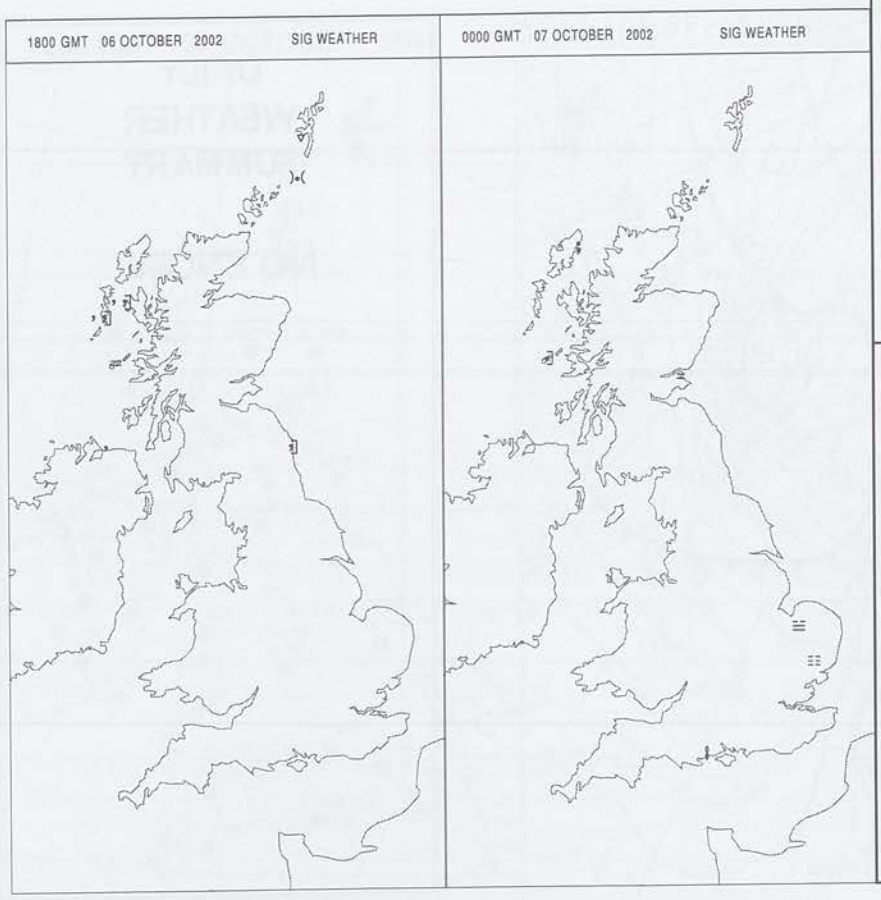

Summary of UK Weather for Sunday 06 October 2002.

Overnight, weak weather fronts lay straddled from the Southeast of England, through Wales and into the west of Scotland. This bought cloudy skies through this region, including Northern Ireland, with some light rain or drizzle in places. Meanwhile there were some clearer skies across Southwest England and Northeast Scotland allowing patchy fog to form, whilst clear spells developed down eastern parts of England through the night. Most of the UK stayed dry during the day, but with the cloud edging further west, this kept a few spits and spots of rain across Northern Ireland and some western parts of Scotland. Elsewhere there was a mixture of broken cloud and sunshine, with isolated showers developing across Eastern England. Most places ended the day dry with some clear spells.

Winds were north to northwesterly at first, fresh to strong for a time down exposed coasts of East Anglia and the Southeast, but otherwise light or gentle. Winds fell slowly variable and light across all parts later in the day. Daytime highs ranged from average to locally warm in sunnier parts of the south.

EXTREMES

Highest Maximum:
19.1 Thorney Island, West Sussex
19.1 Trawsgoed, Dyfed
Lowest Maximum:
11.2 Foula, Shetland
Lowest Minimum:
2.8 Tain Range, Ross & Cromarty
Lowest Grass Minimum:
-1.4 Aboyne, Aberdeenshire
Most Rain:
5.2 Waterstein, Inverness-Shire
Most Sun:
9.7 Ringway, Greater Manchester

Crown Copyright 2002, All Rights Reserved

Sunday 6 October 2002

DAILY CLIMATE DATA

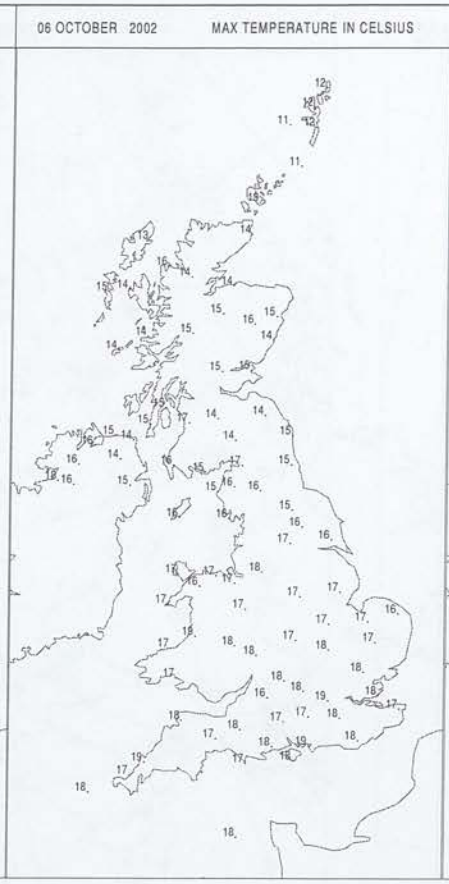

DAILY WEATHER SUMMARY

NO SNOW

Crown Copyright 2002, All Rights Reserved

DAILY WEATHER SUMMARY

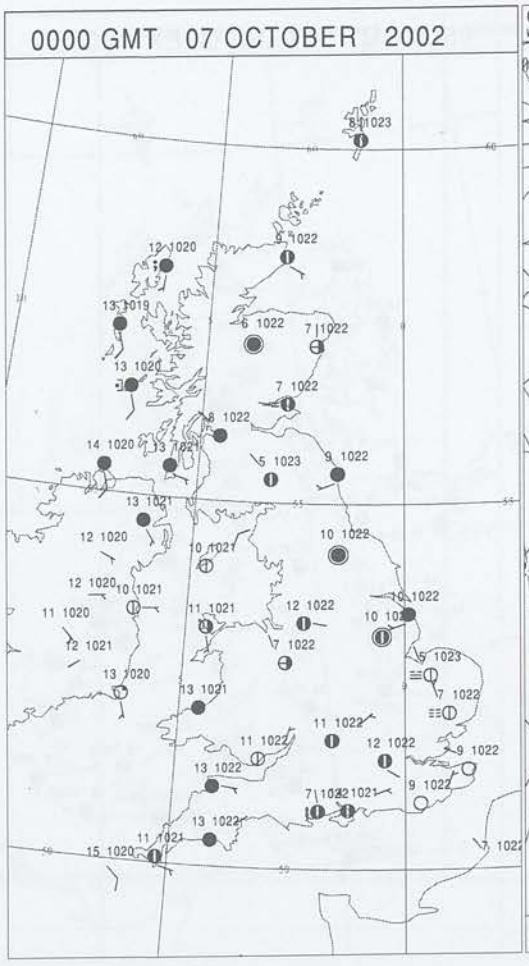



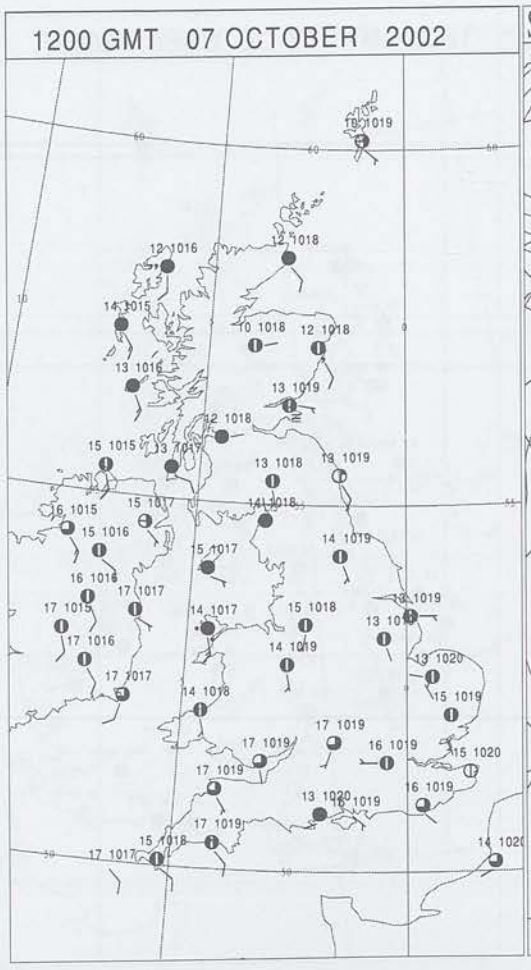

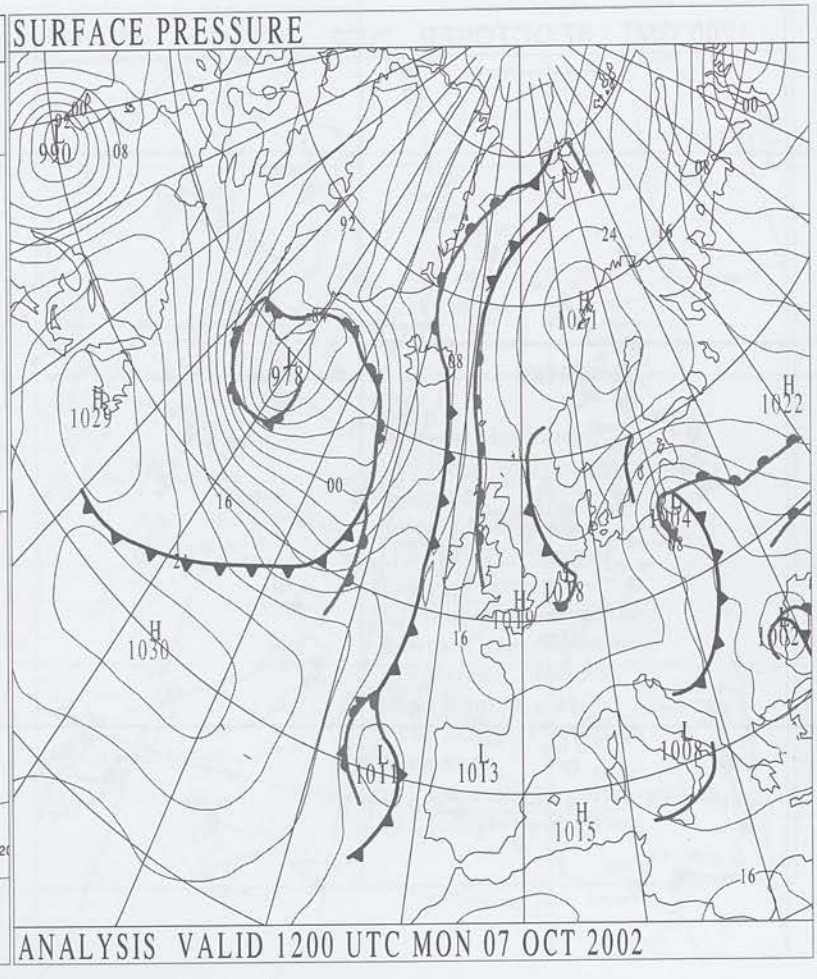

Crown Copyright 2002, All Rights Reserved

SURFACE REPORTS

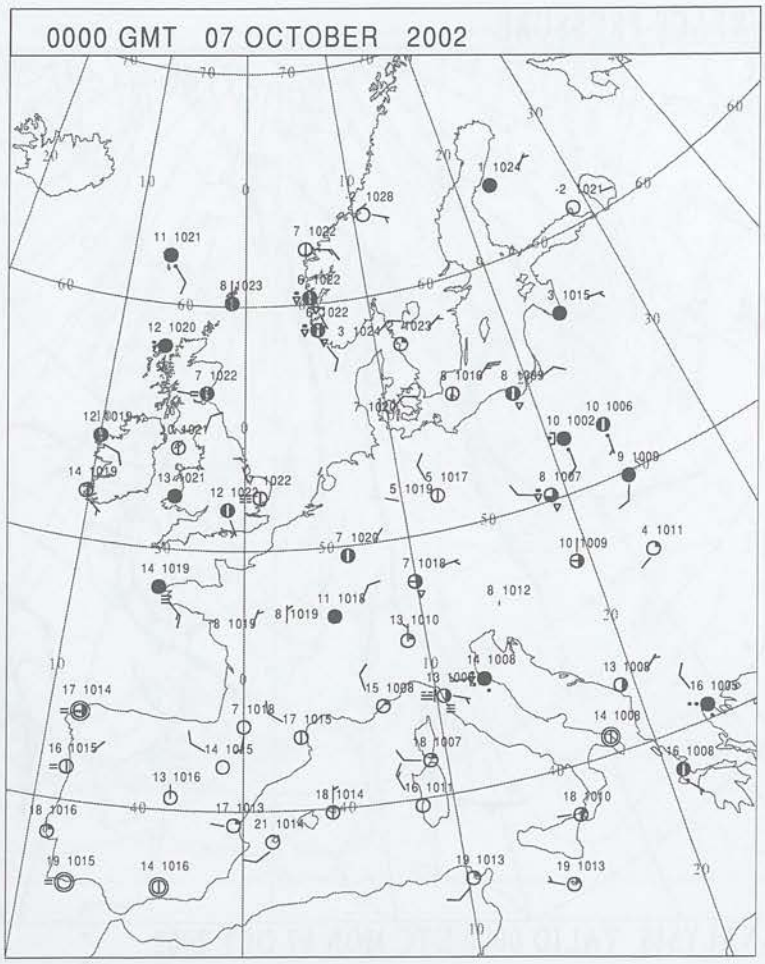

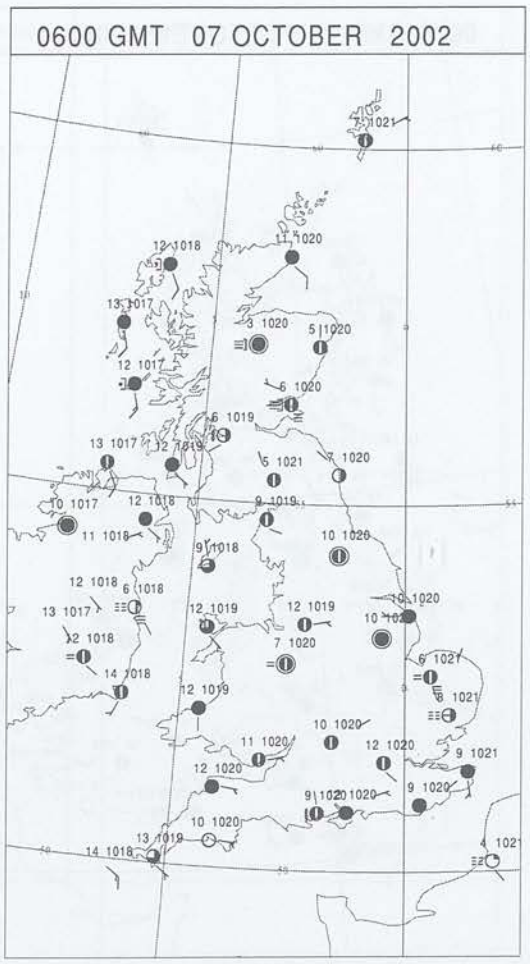

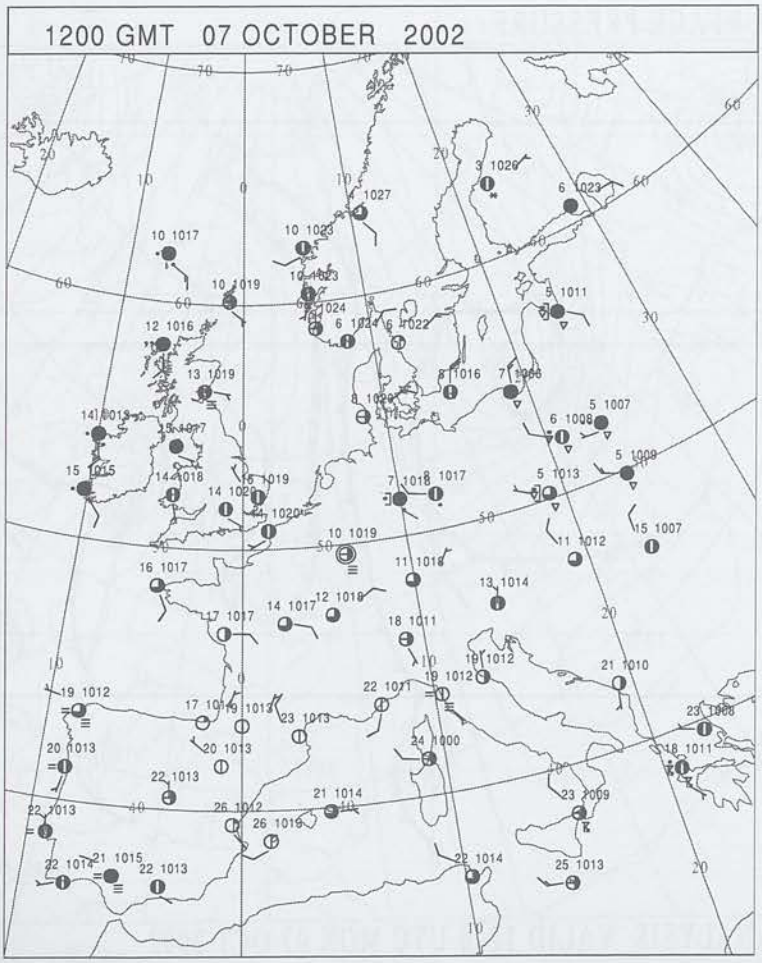

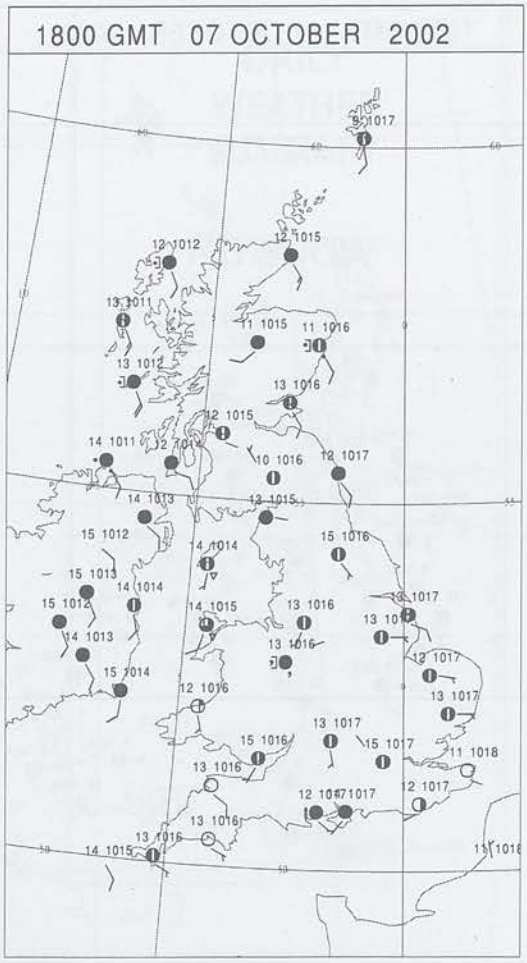

Crown Copyright 2002, All Rights Reserved

SIGNIFICANT WEATHER

Summary of UK Weather for Monday 07 October 2002.

Most of the United Kingdom enjoyed a dry night, but with plenty of cloud, which was thick enough to give a few spots of rain across the Western Isles. There were a few clear spells across eastern parts of Scotland and also across the Southeast of England, East Anglia and the West Country. The clearer skies in these latter areas saw some chilly temperatures and a little patchy fog, although short-lived. During the day, patchy rain or drizzle continued across the Western Isles, extending into western parts of Northern Ireland later in the afternoon. A few light showers also developed over Southern England, but apart from this it was mostly dry across the United Kingdom, but with rather cloudy skies. Parts of east Essex and Kent though were lucky to benefit from sunny periods. After dark, outbreaks of rain spread a little further east across Northern Ireland and west Scotland. Winds were mainly light and variable at first, but settled slowly south to southeast, increasing moderate to fresh across the northwest. Highs ranged from average to rather warm in the south.

EXTREMES

Highest Maximum:
18.9 Great Malvern, Hereford & Worcester
Lowest Maximum:
11.0 Lerwick, Shetland
Lowest Minimum:
2.2 Aboyne, Aberdeenshire
Lowest Grass Minimum:
-1.9 Marham, Norfolk
Most Rain:
7.4 St Angelo, Fermanagh
Most Sun:
10.2 Guernsey Airport, Guernsey
10.2 Jersey Airport, Jersey

Crown Copyright 2002, All Rights Reserved

Monday 7 October 2002

DAILY CLIMATE DATA

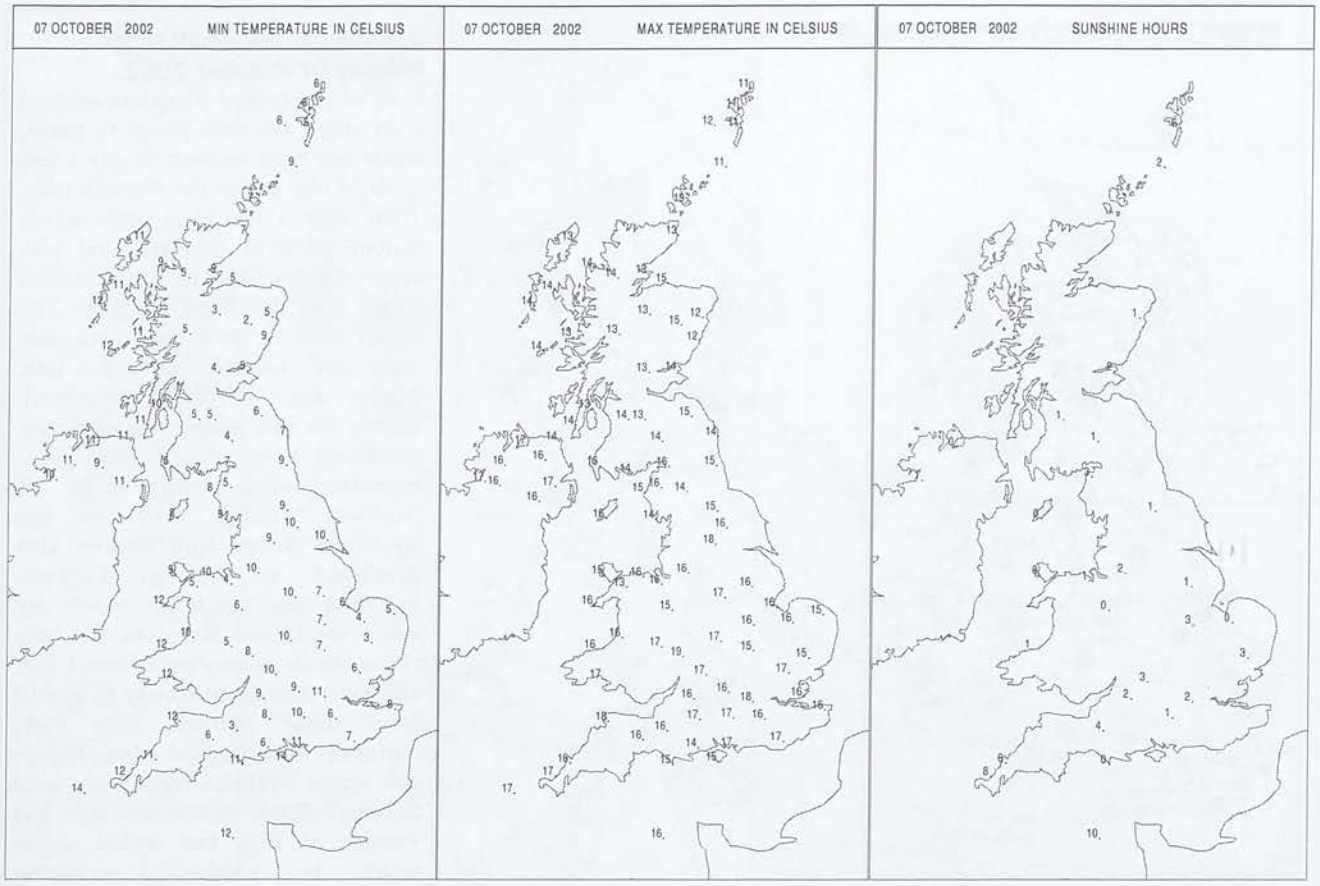

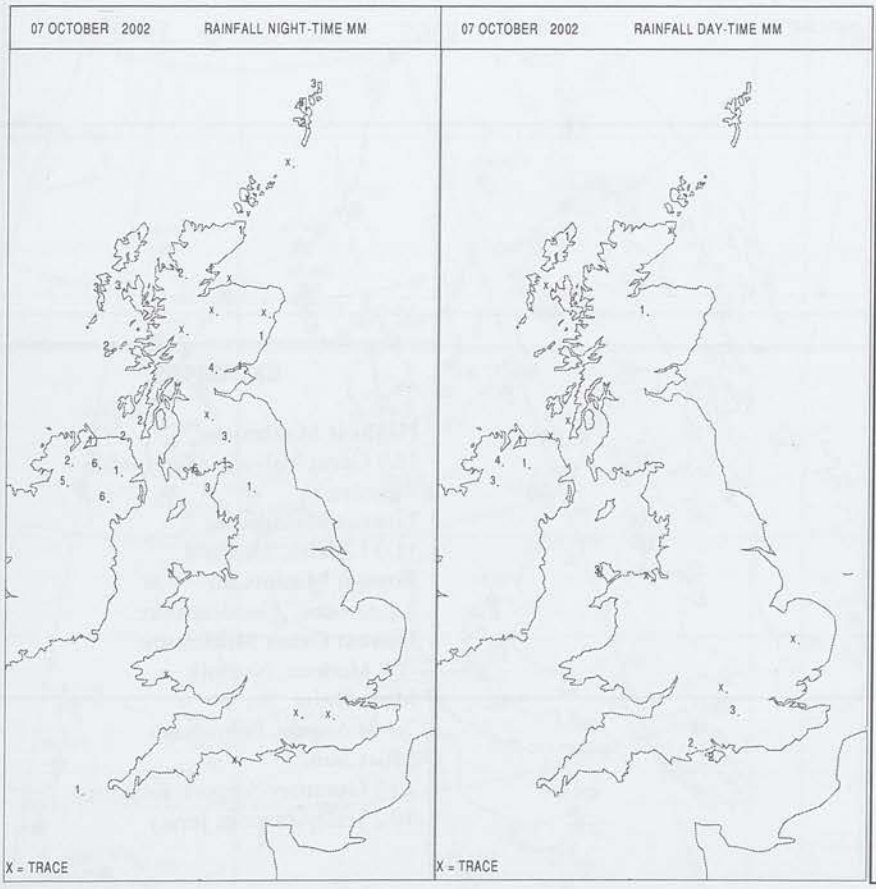

DAILY
WEATHER
SUMMARY

NO SNOW

Crown Copyright 2002, All Rights Reserved

DAILY WEATHER SUMMARY

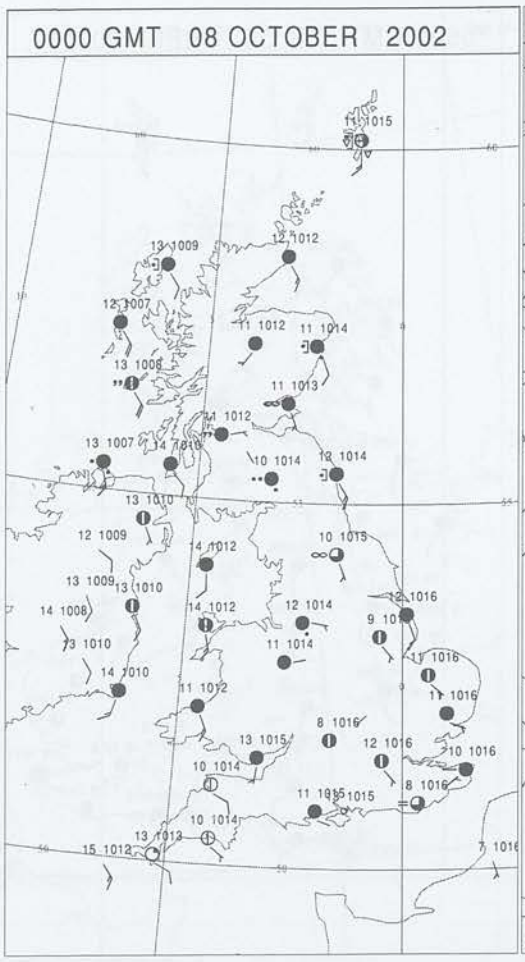

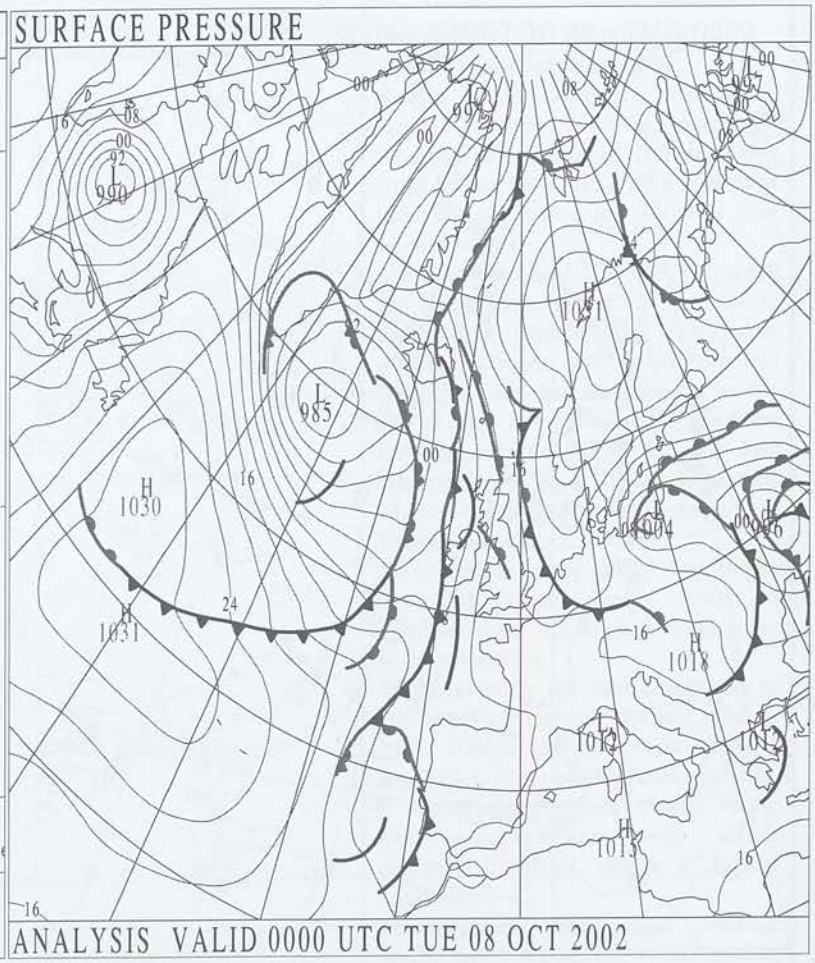

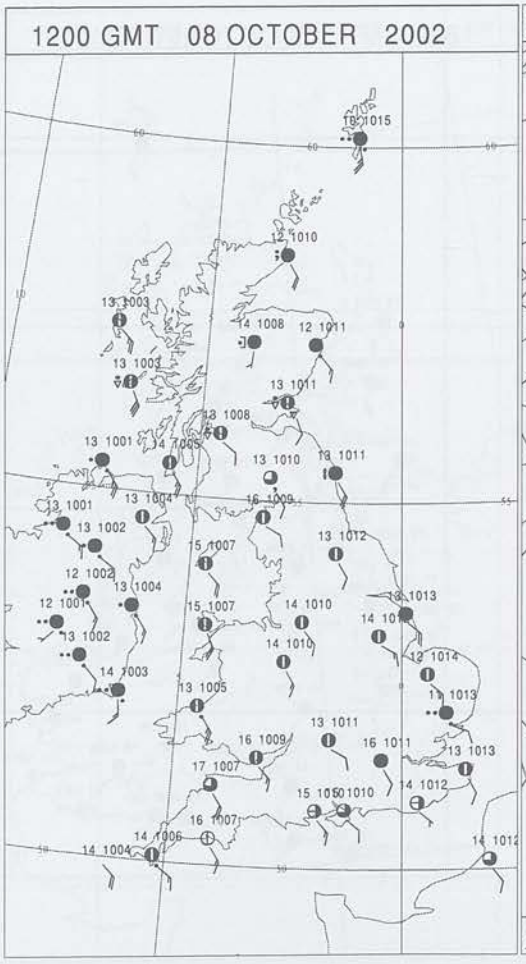

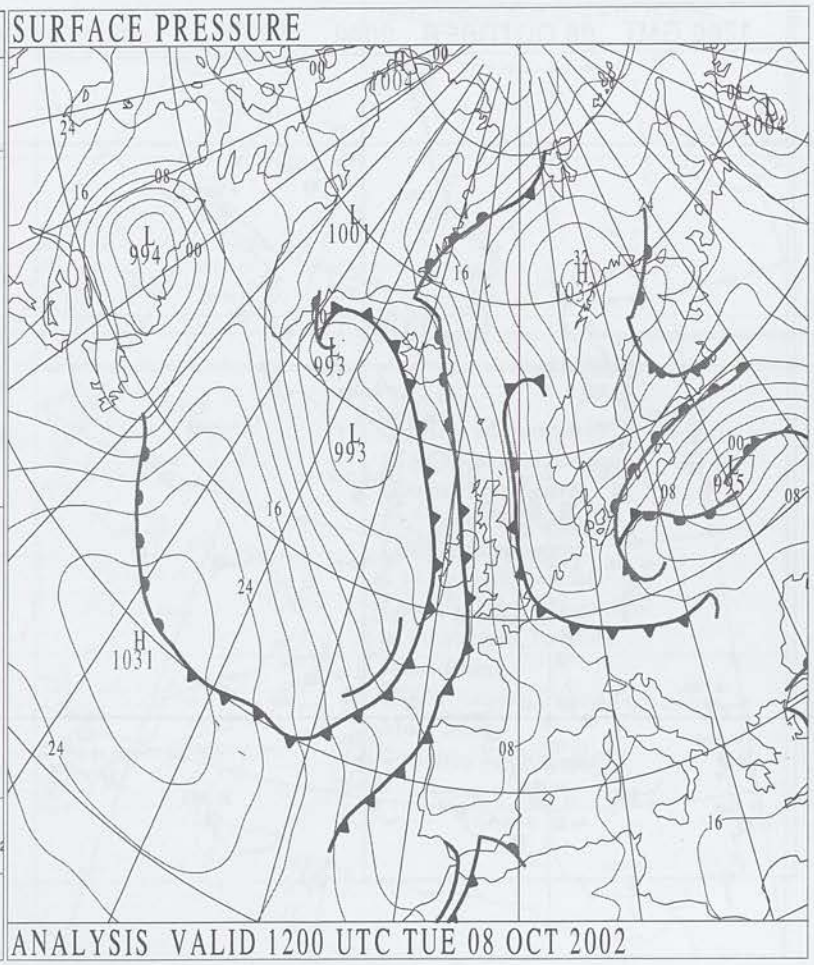

Crown Copyright 2002, All Rights Reserved

SURFACE REPORTS

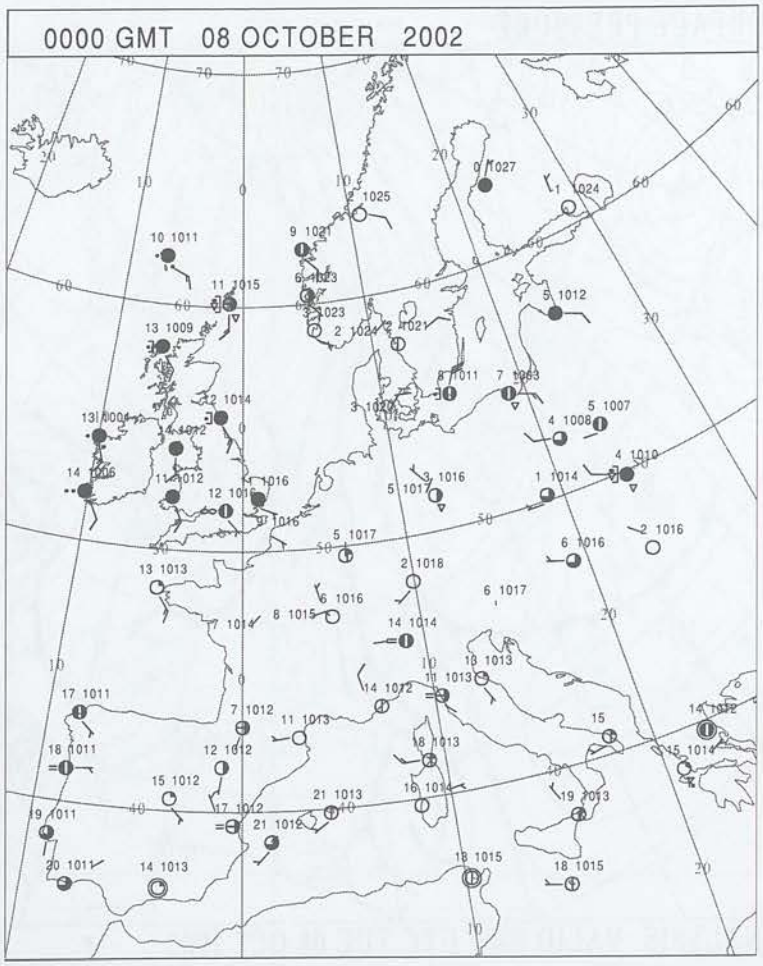

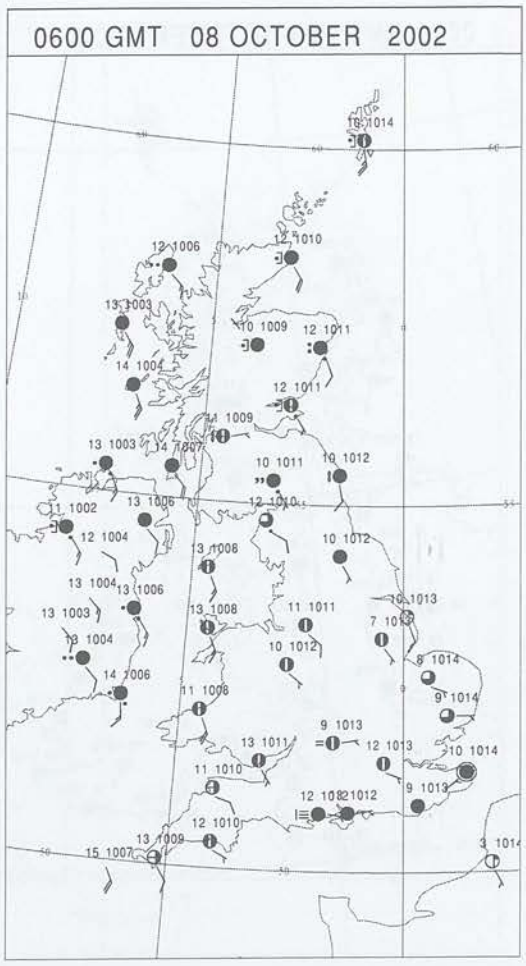

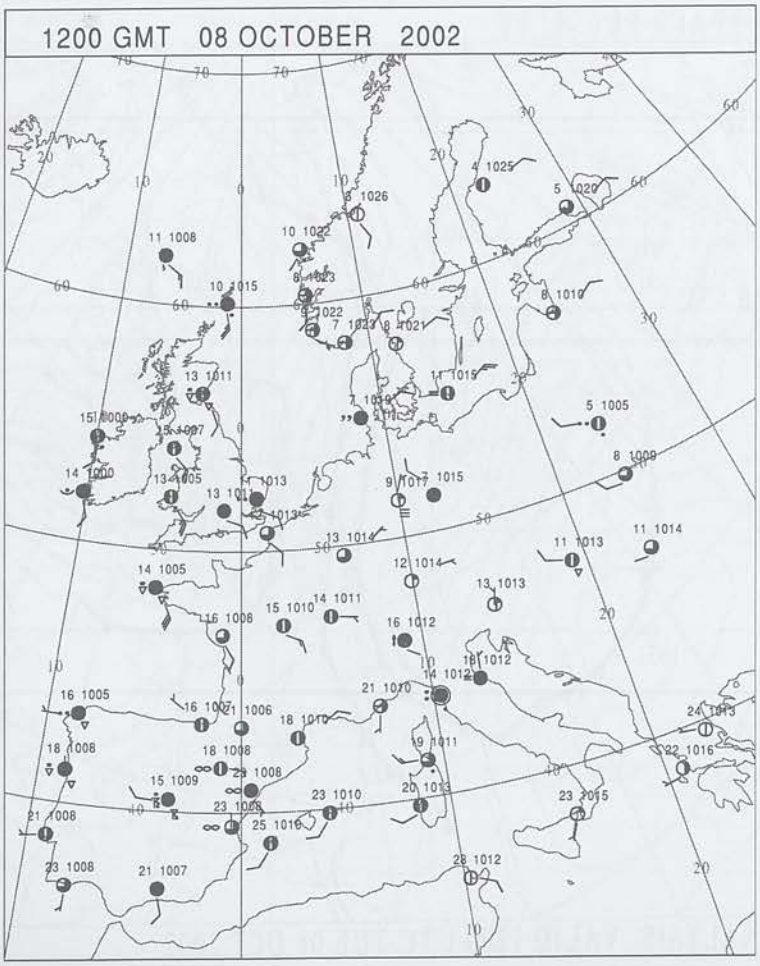

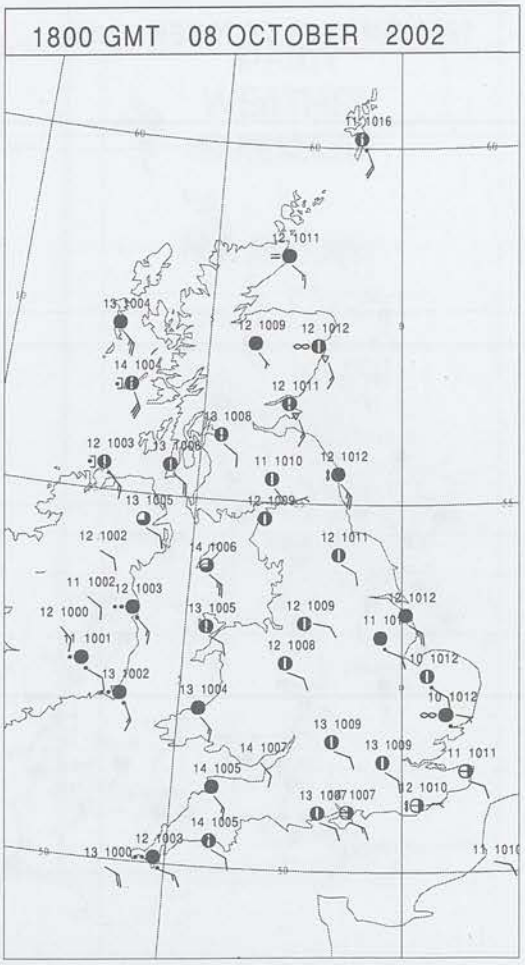

Crown Copyright 2002, All Rights Reserved

SIGNIFICANT WEATHER

Summary of UK Weather for Tuesday 08 October 2002.

Rather cloudy overnight with some rain in western Scotland, northwest England and Northern Ireland. Most other places were dry with a few clear intervals, and just a few showers near eastern coasts.

Much of mainland UK had a dry day but there were a few sharp showers across some eastern parts. Patchy rain affected Scotland and the western and northern Isles, but this tended to die out during the afternoon. Northern Ireland and the Isles of Scilly saw outbreaks of rain, heavy at times. These edged east into southwest England later.

Many places saw a cloudy but bright day with some decent spells of sunshine along the English south coast in the afternoon.

In the evening the rain continued to fall across Northern Ireland and it edged further into southwest England and Wales. Most other places were dry. It stayed fairly cloudy though there were some decent breaks across southeast England, where it turned quite hazy.

Temperatures were near average locally rather warm, but it felt cool in many places due to a stiff breeze.

EXTREMES

Highest Maximum:
17.6 Chivenor, Devon
Lowest Maximum:
10.7 Lerwick, Shetland
Lowest Minimum:
3.3 Coltishall, Norfolk
Lowest Grass Minimum:
-0.8 Coltishall, Norfolk
Most Rain:
25.8 St Angelo, Fermanagh
Most Sun:
7.1 Jersey Airport, Jersey

Crown Copyright 2002, All Rights Reserved

Tuesday 8 October 2002

DAILY CLIMATE DATA

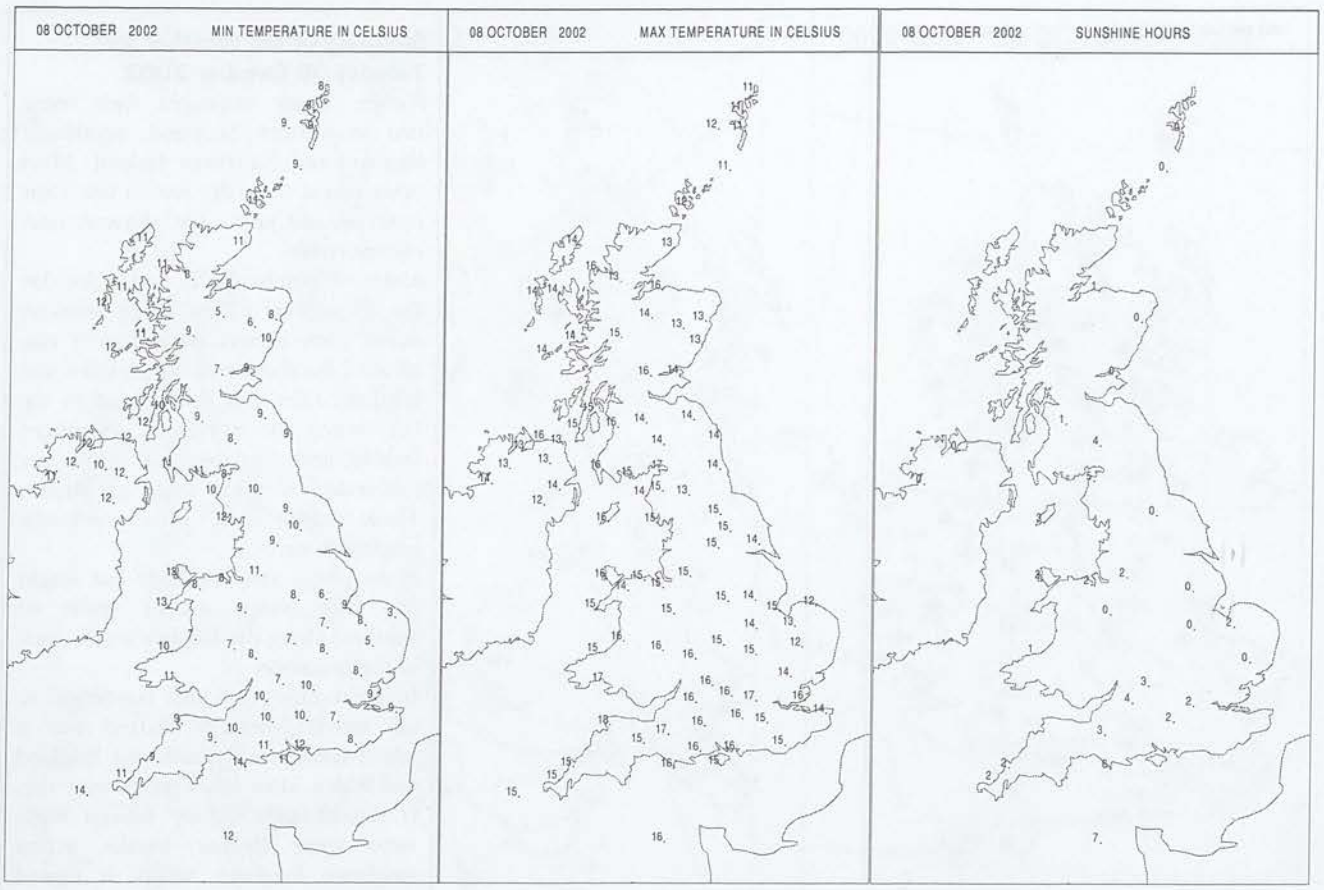

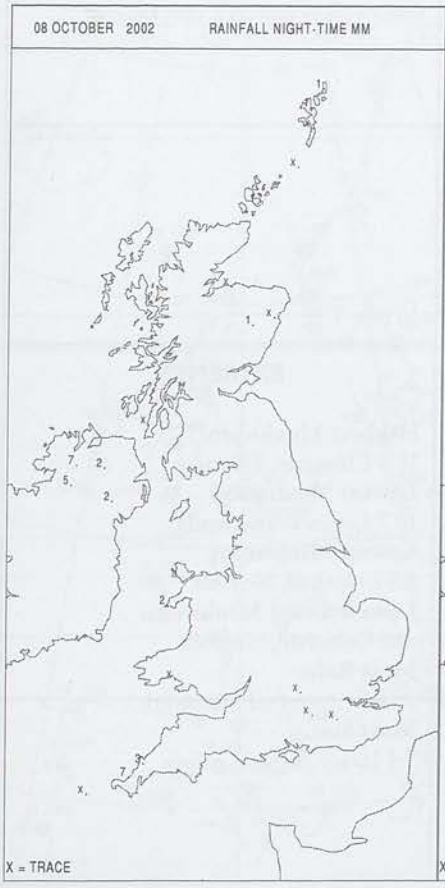

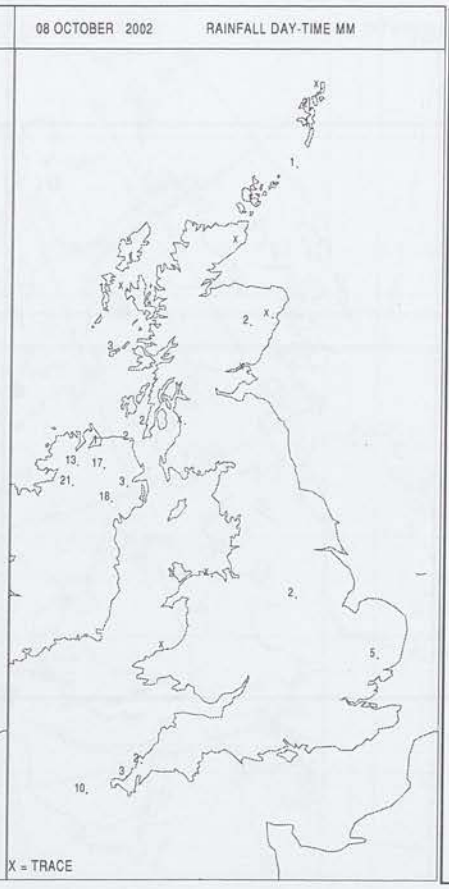

DAILY WEATHER SUMMARY

NO SNOW

Crown Copyright 2002, All Rights Reserved

DAILY WEATHER SUMMARY

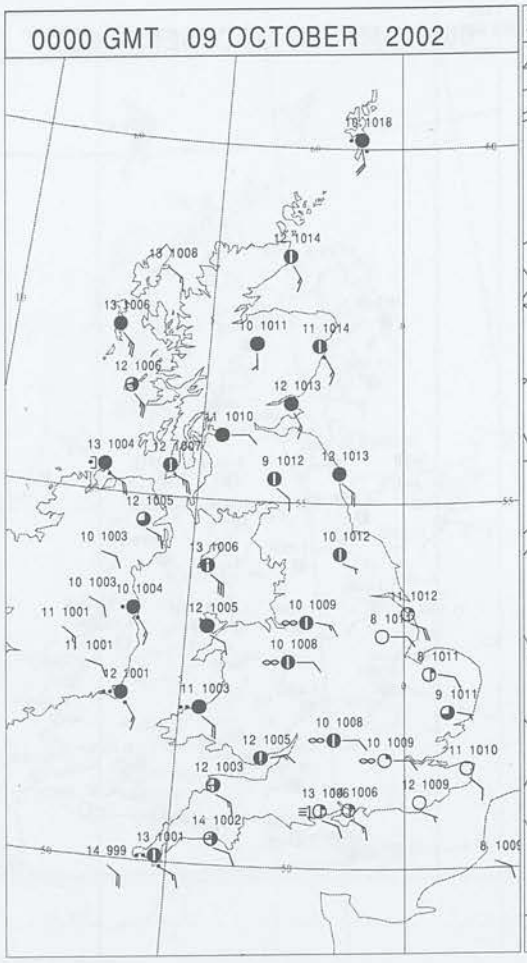

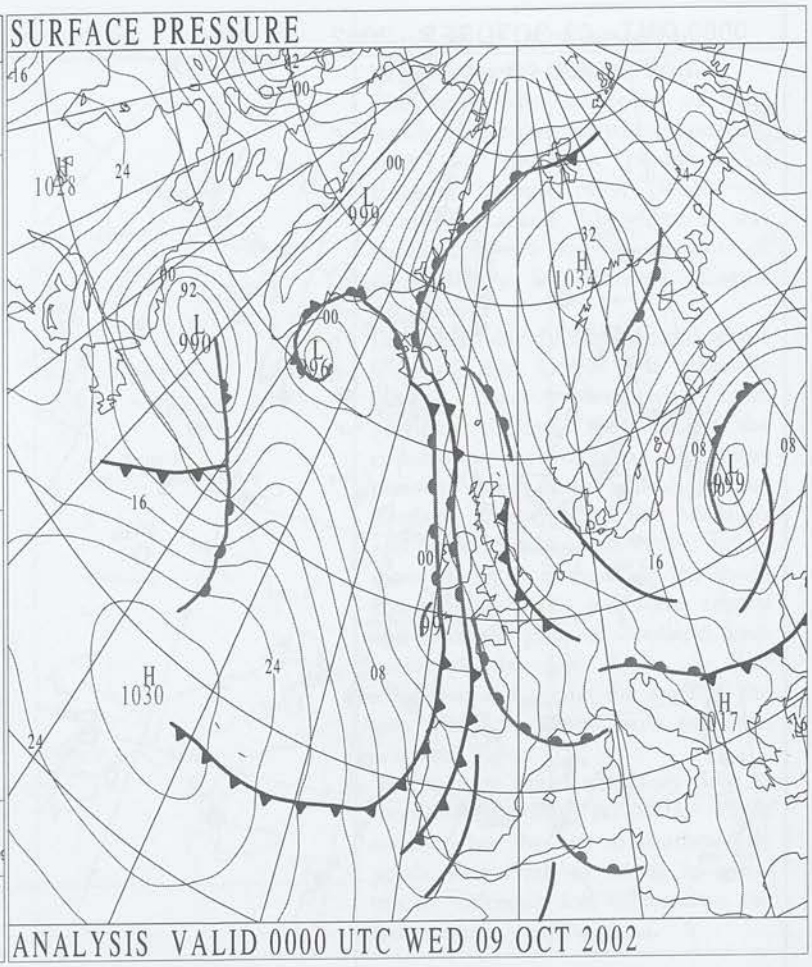

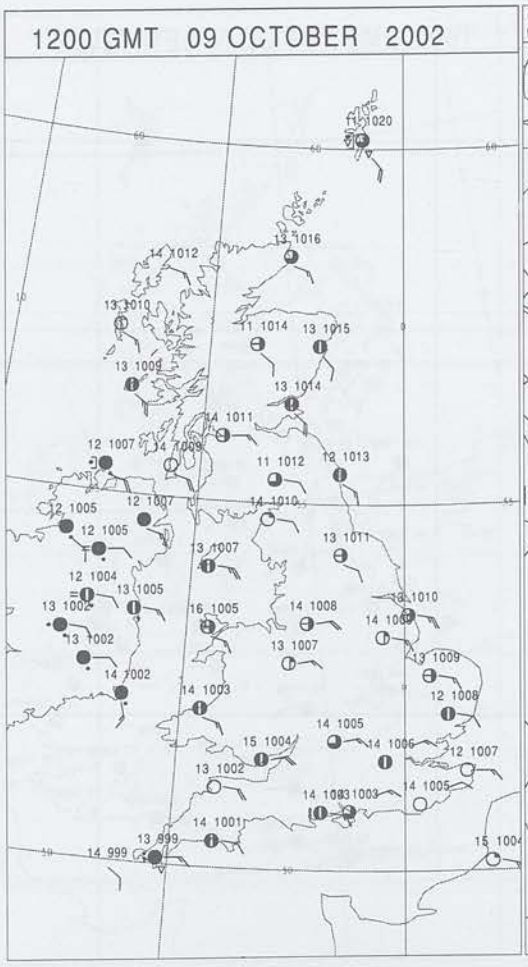

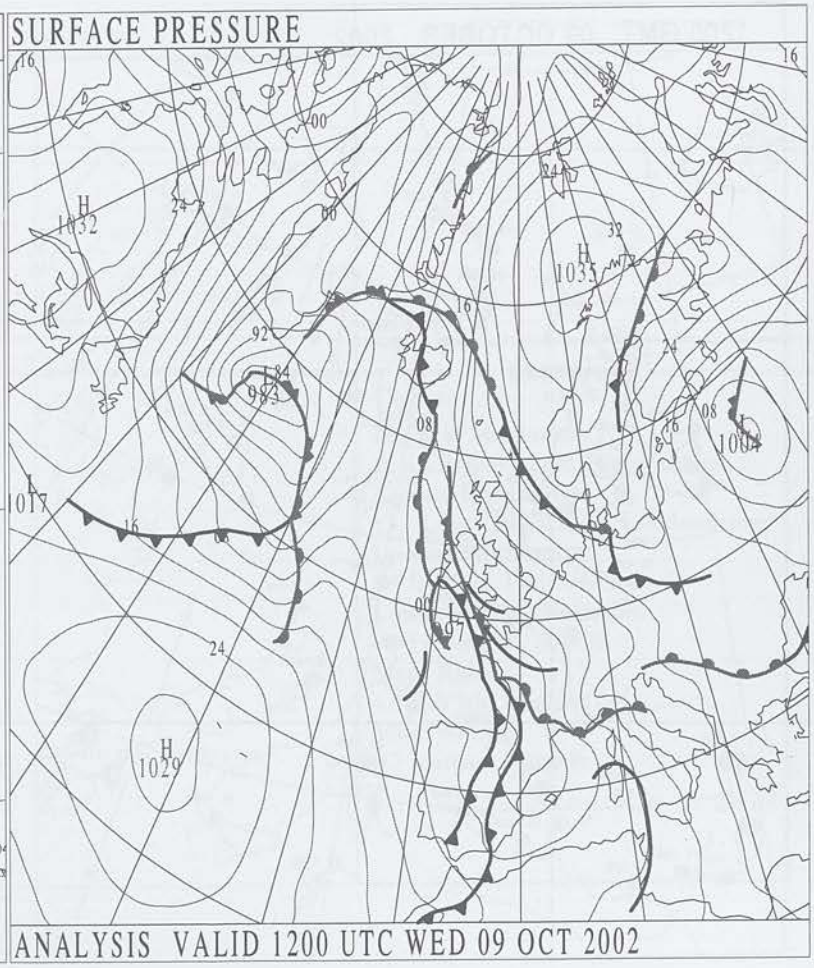

Crown Copyright 2002, All Rights Reserved

SURFACE REPORTS

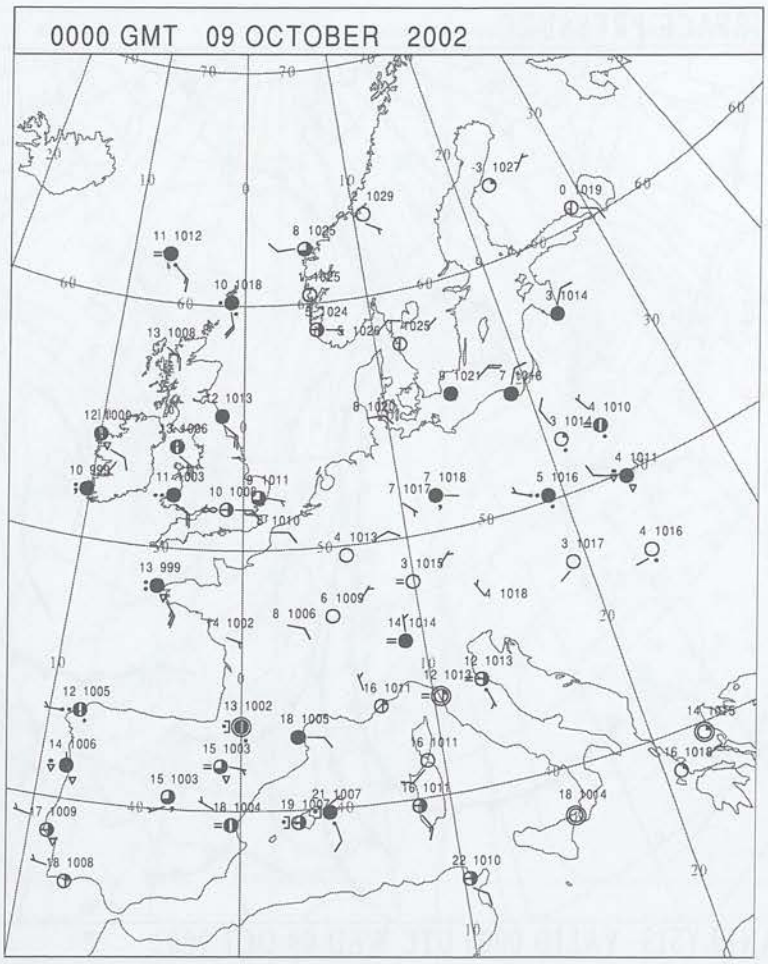

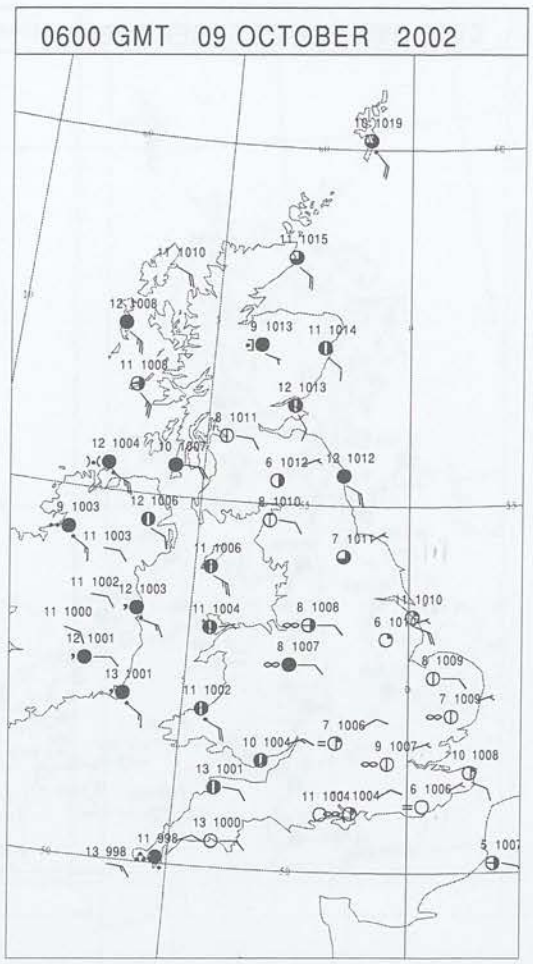

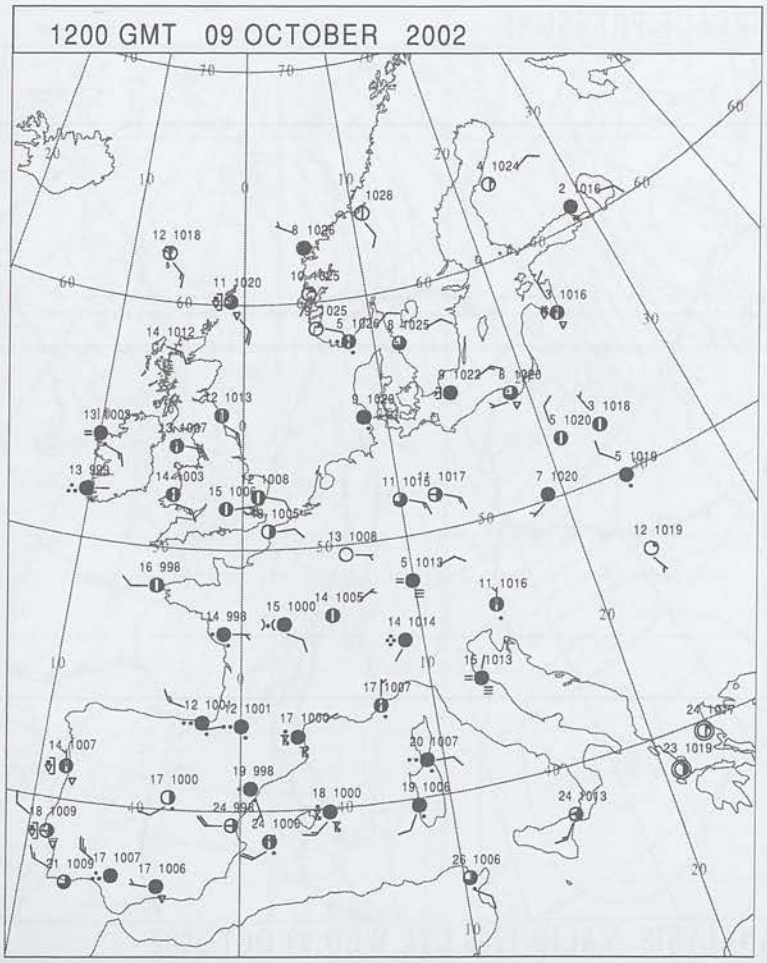

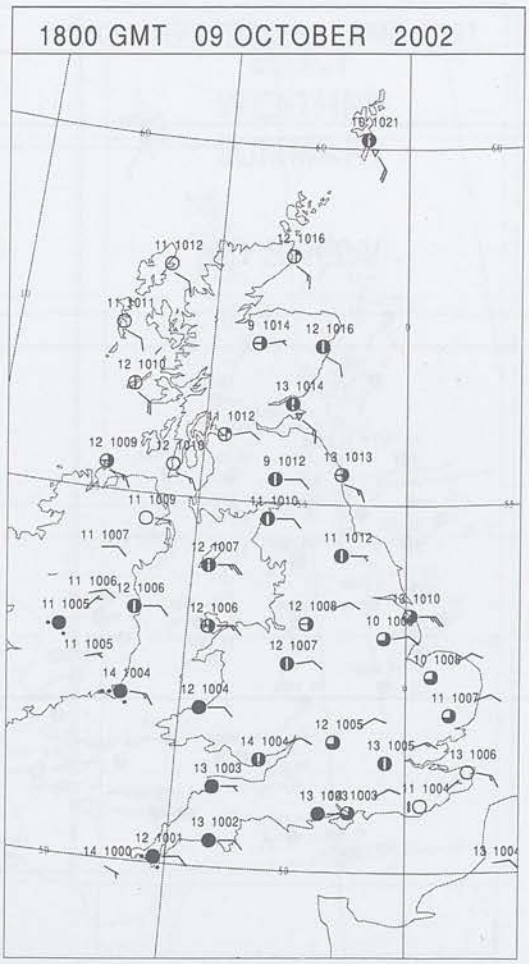

Crown Copyright 2002, All Rights Reserved

SIGNIFICANT WEATHER

Summary of UK Weather for Wednesday 09 October 2002.

The night saw outbreaks of rain, locally quite heavy, stretching in a band from the southwest peninsula of England, across west Wales to Northern Ireland. Elsewhere it was mainly dry with variable amounts of cloud but a few showers affected Scotland.

During the day the rain lingered across Cornwall and Devon but gradually cleared away westwards from Northern Ireland. The rest of the country was dry with some long sunny periods across parts of Southeast England, East Anglia, the Midlands and Northwest England. It was rather more cloudy at times along the south coast, South Wales and some central and northern parts of Scotland were quite cloudy too. Later in the afternoon and during the evening the rain spread back into parts of south and west Wales.

Temperature values were very close to the seasonal normal across the whole country, but the east to southeasterly winds were fresh to strong in many places, making it feel colder than the temperatures would suggest.

EXTREMES

Highest Maximum:
16.6 Thorney Island, West Sussex
Lowest Maximum:
11.1 Lough Fea W.Wks, Londonderry
Lowest Minimum:
3.9 Bedford, Bedfordshire
Lowest Grass Minimum:
0.1 Honington, Suffolk
Most Rain:
4.6 Fair Isle, Shetland
Most Sun:
8.7 Marham, Norfolk

Crown Copyright 2002, All Rights Reserved

Wednesday 9 October 2002

DAILY CLIMATE DATA

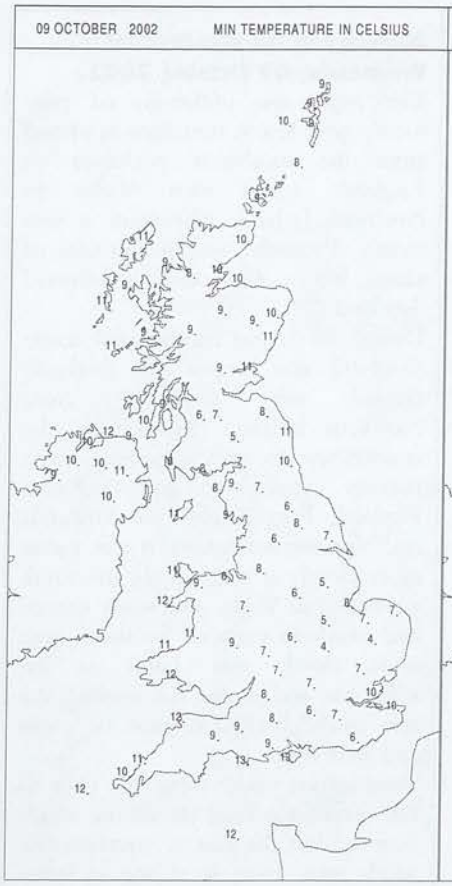

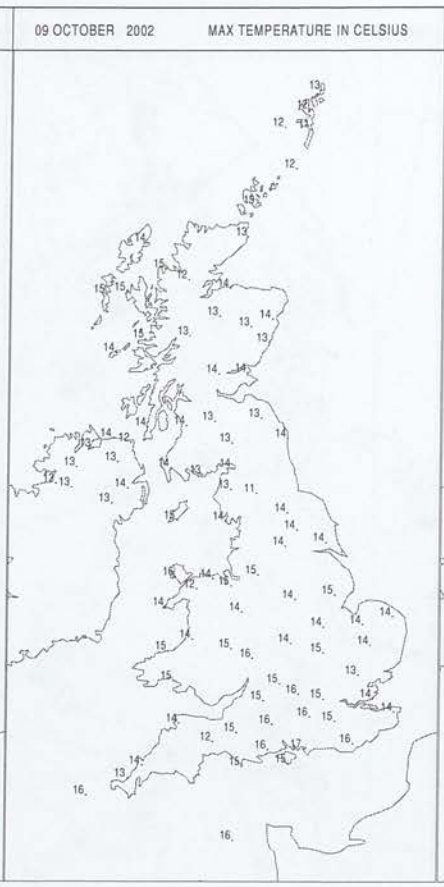

DAILY WEATHER SUMMARY

NO SNOW

Crown Copyright 2002, All Rights Reserved

DAILY WEATHER SUMMARY

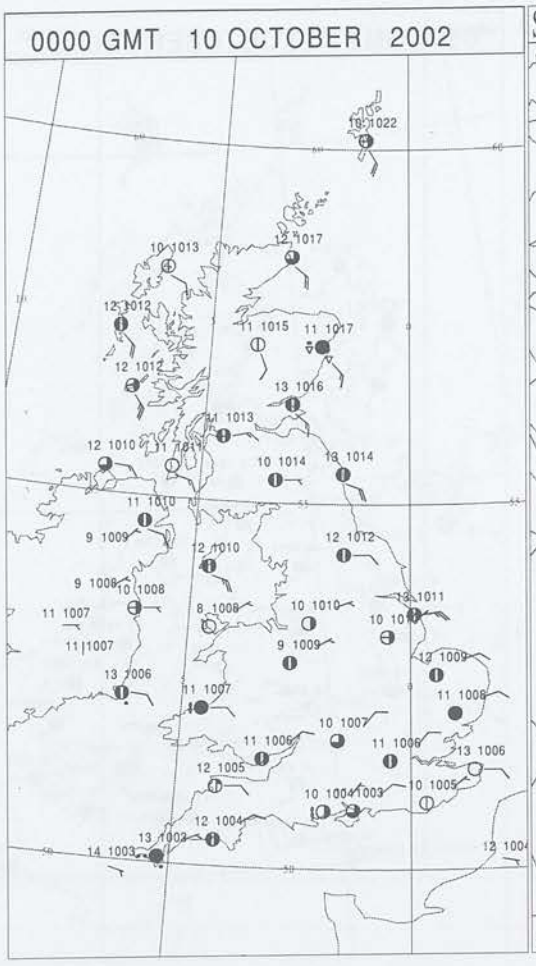

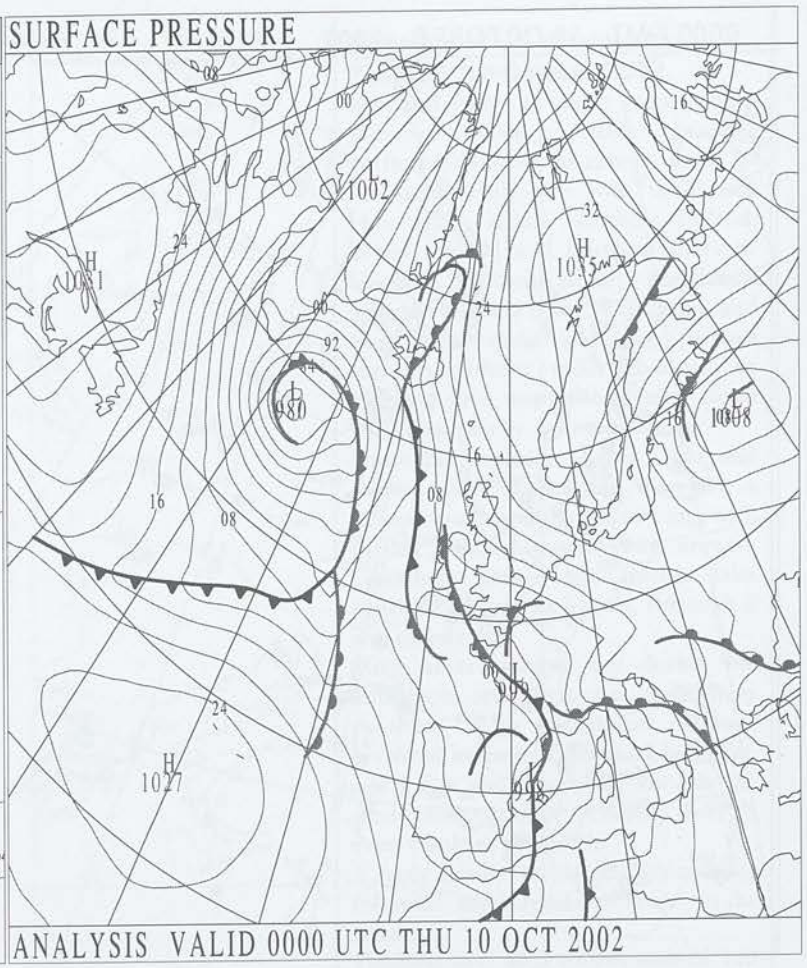

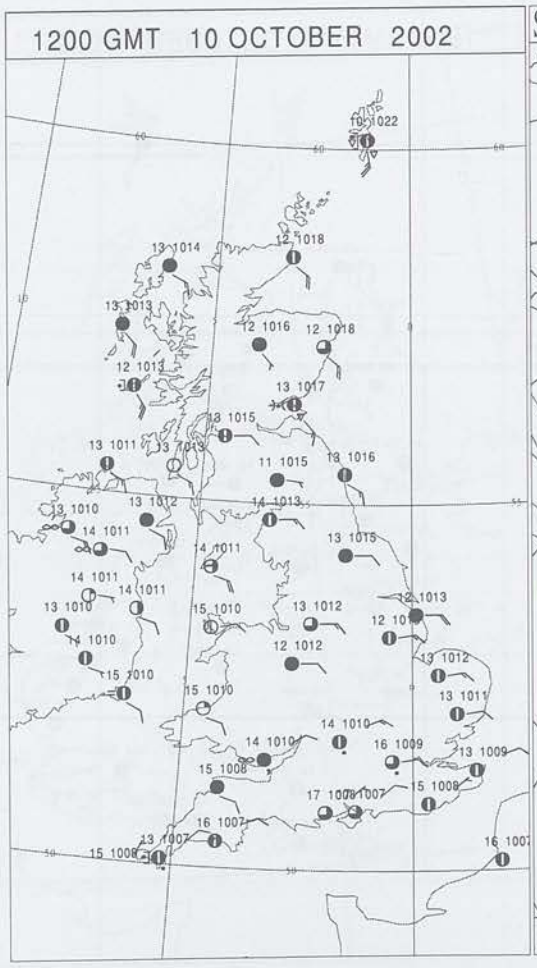

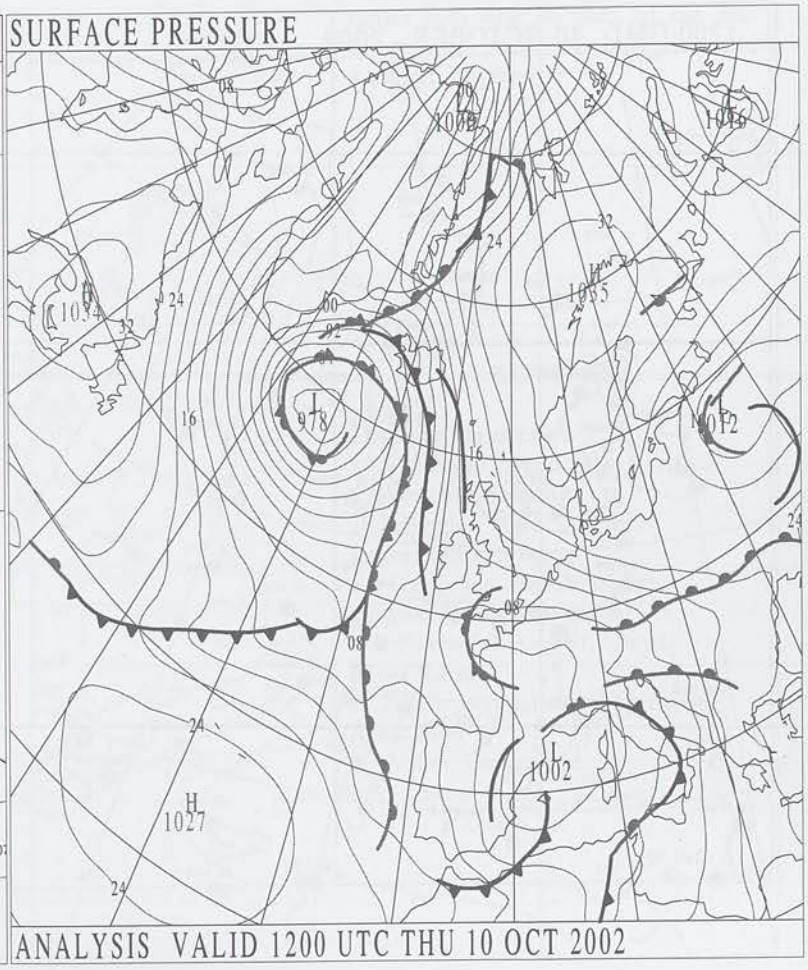

Crown Copyright 2002, All Rights Reserved

SURFACE REPORTS

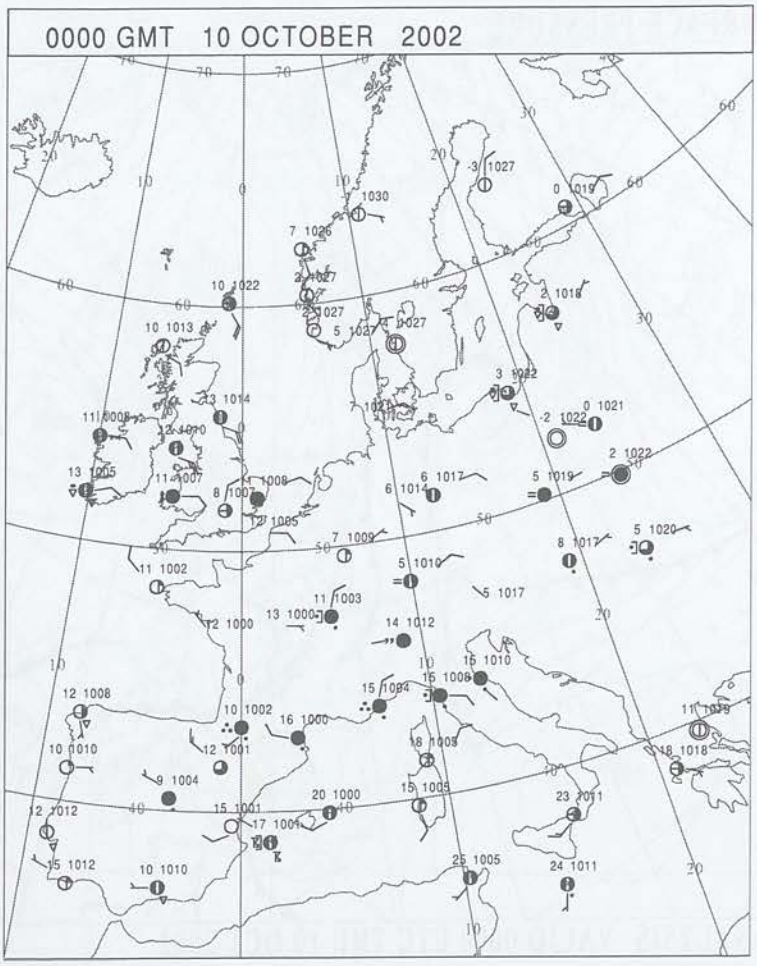

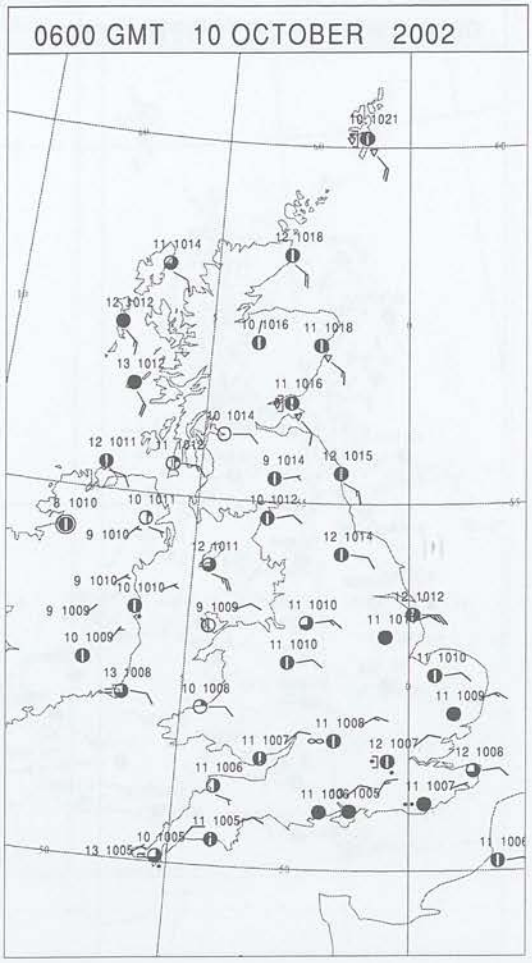

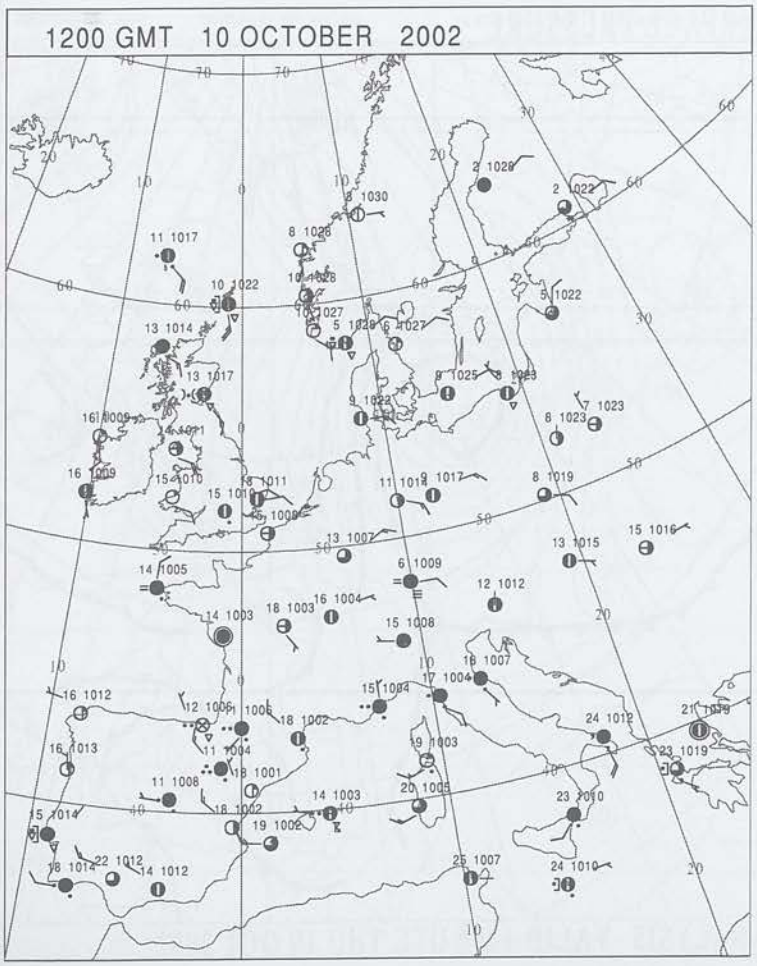

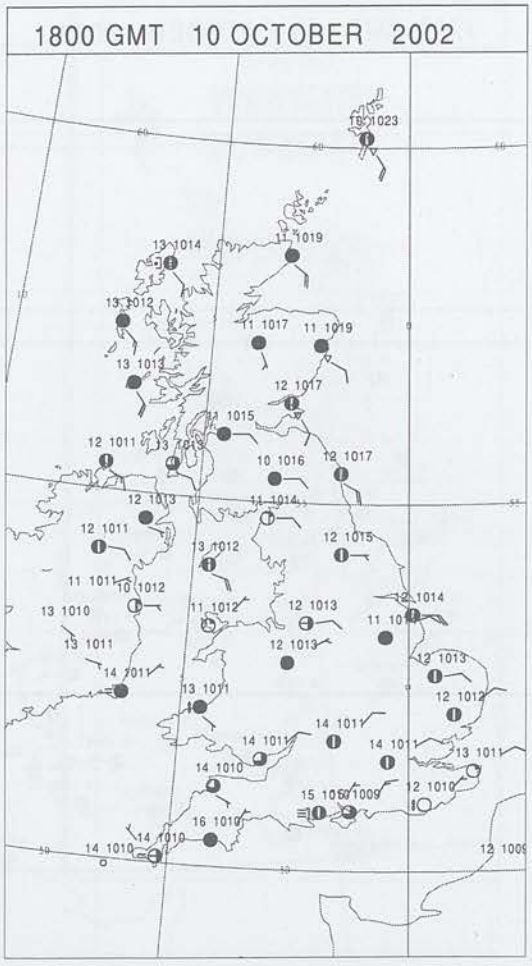

Crown Copyright 2002, All Rights Reserved

SIGNIFICANT WEATHER

Summary of UK Weather for Thursday 10 October 2002.

Scotland saw a windy night, with variable cloud, which brought scattered showers to eastern areas. It was meanwhile dry with occasional clear spells across Northern Ireland, Wales, central and northern parts of England. Rather cloudy conditions affected the east coast of England, and early clear spells and mist patches across southern most counties of England gave way to thickening cloud and some patchy light rain later.

Southern England, South Wales and eastern parts of Scotland then saw a rather cloudy and damp morning, with further patchy showery rain around. Elsewhere across the British Isles sunshine was rather limited, although it was mainly dry.

Most areas became dry during the afternoon, and there was some hazy sunshine. The occasional shower persisted in eastern Scotland however, and a few also developed towards the west coast. It was generally breezy, even windy in the north.

A fairly cloudy, but largely dry evening followed, and it remained breezy in the north.

Temperatures were mostly normal, but rather cold near to parts of the east coast, and locally rather warm in southern England.

EXTREMES

Highest Maximum:
19.3 Thorney Island, West Sussex
Lowest Maximum:
10.8 Bingley, West Yorkshire
Lowest Minimum:
4.8 Hawarden Airport, Clwyd
Lowest Grass Minimum:
-2.1 Hawarden Airport, Clwyd
Most Rain:
12.2 Ballypatrick Forest, Antrim
Most Sun:
8.7 Valley, Gwynnedd

Crown Copyright 2002, All Rights Reserved

DAILY CLIMATE DATA

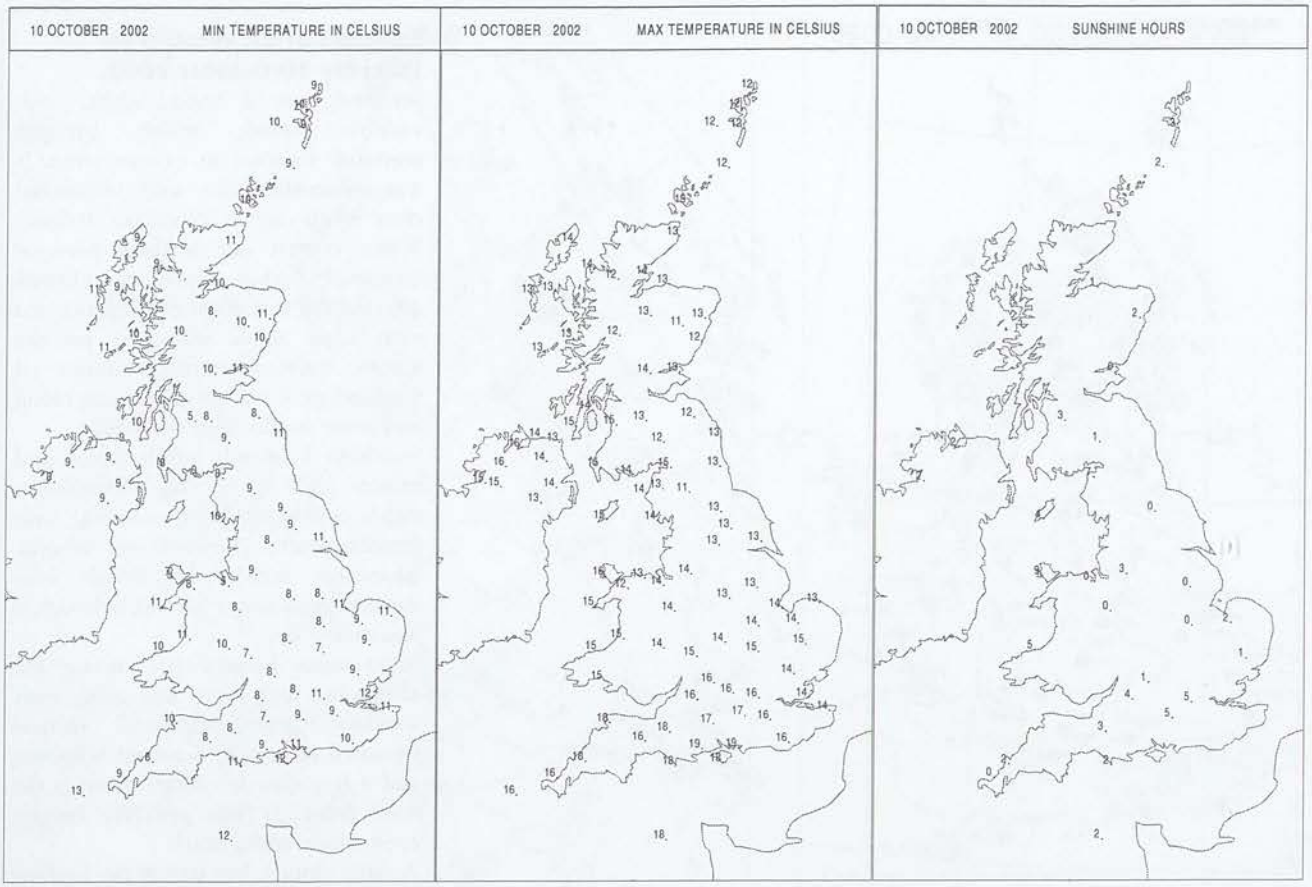

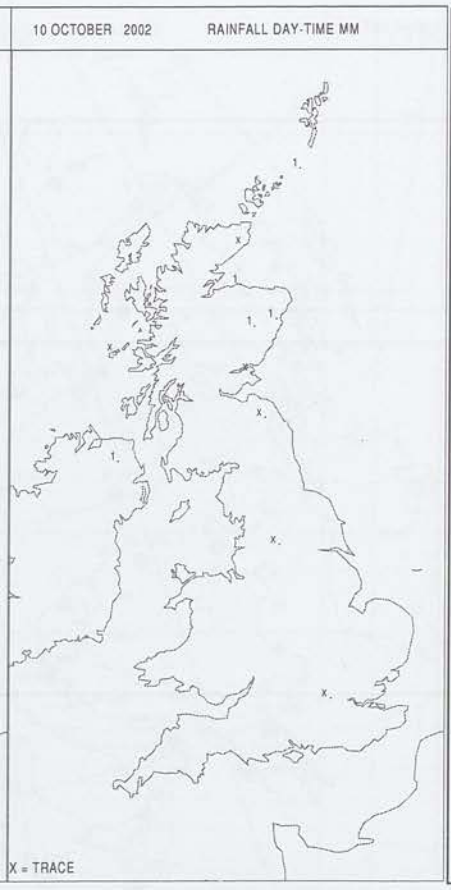

DAILY
WEATHER
SUMMARY

NO SNOW

Crown Copyright 2002, All Rights Reserved

DAILY WEATHER SUMMARY

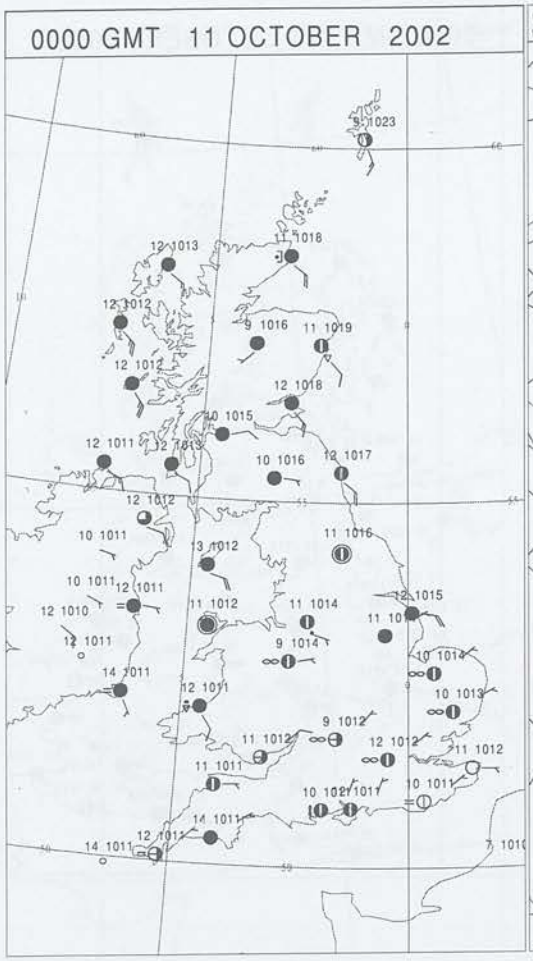

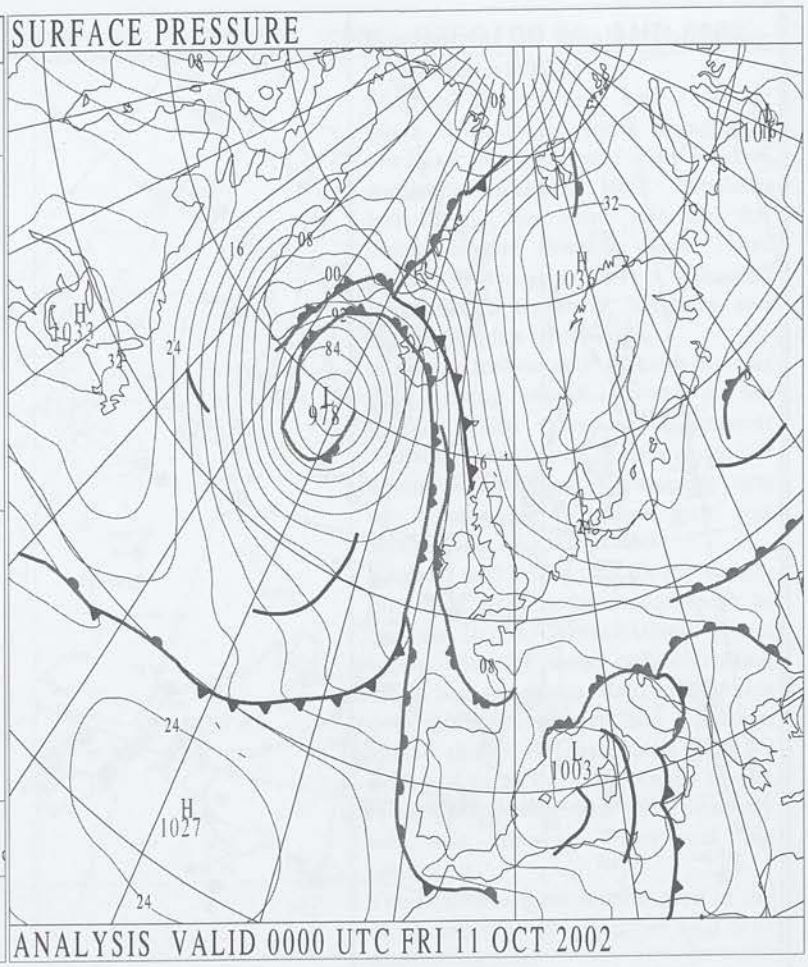

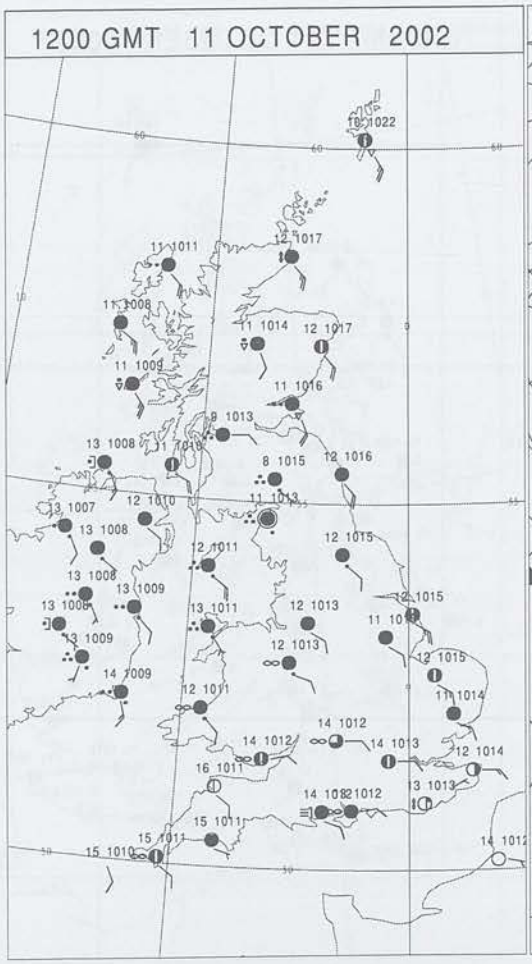

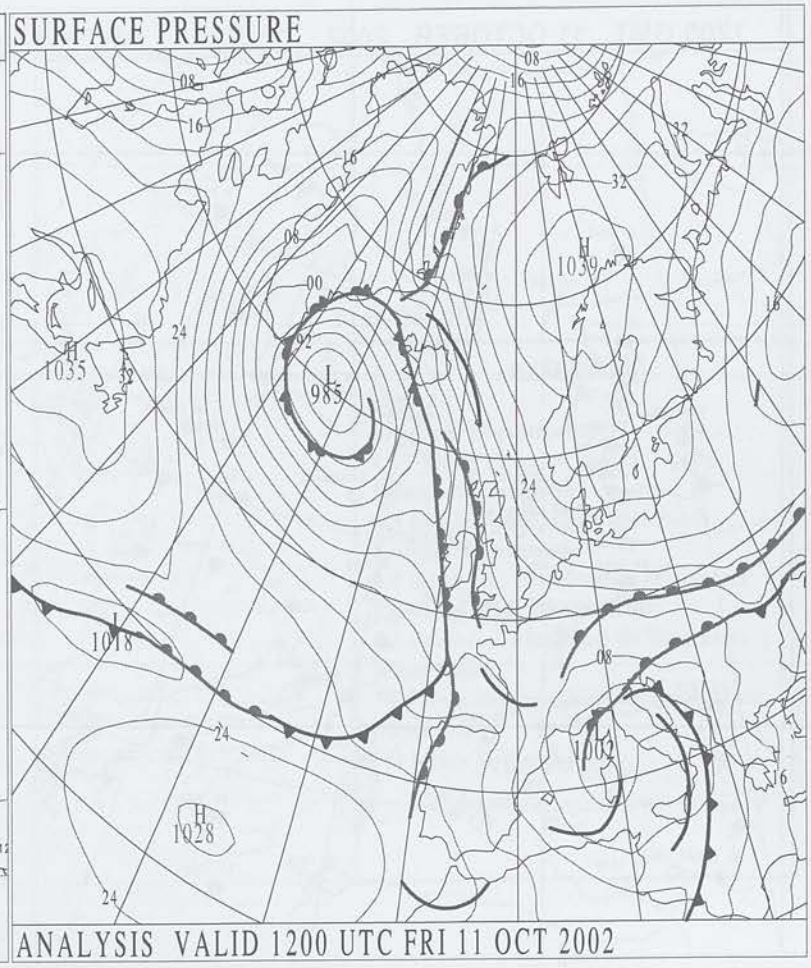

Crown Copyright 2002, All Rights Reserved

SURFACE REPORTS

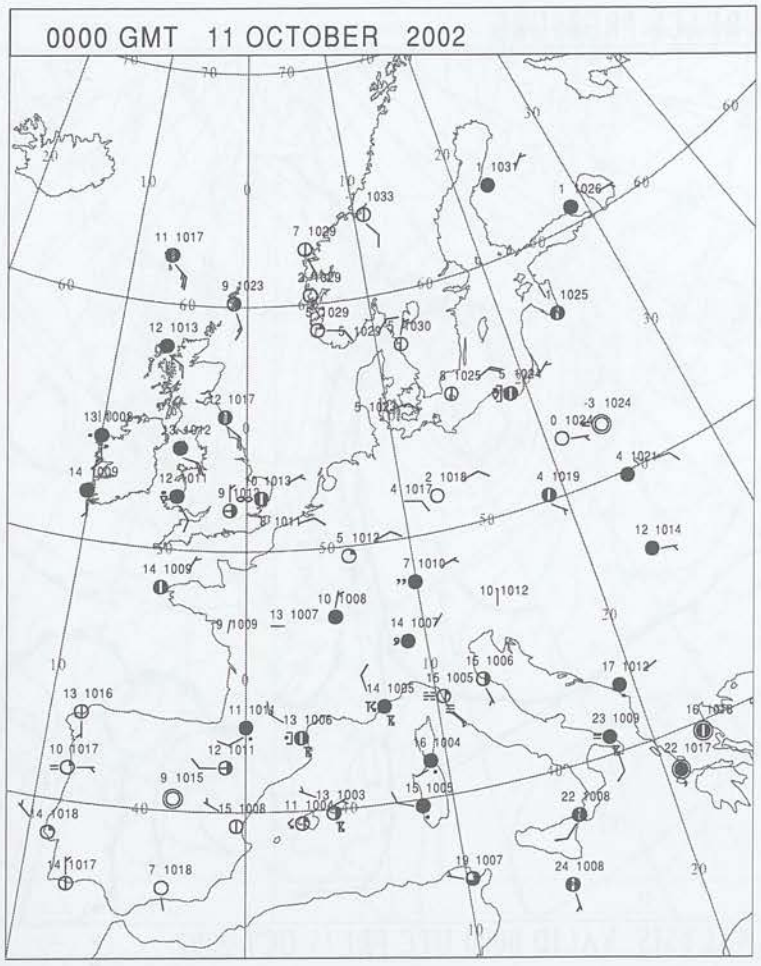

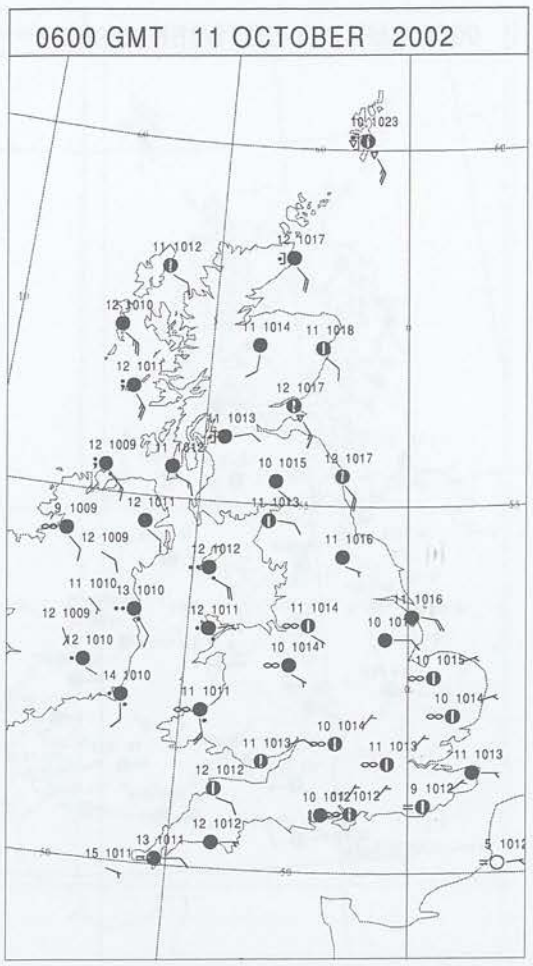

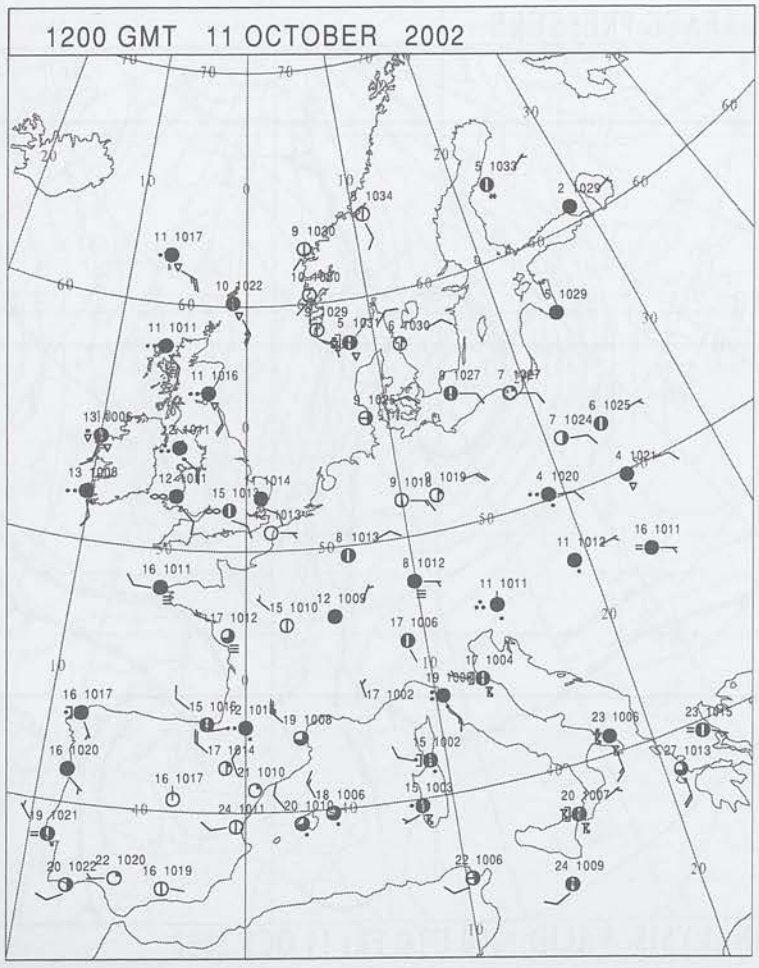

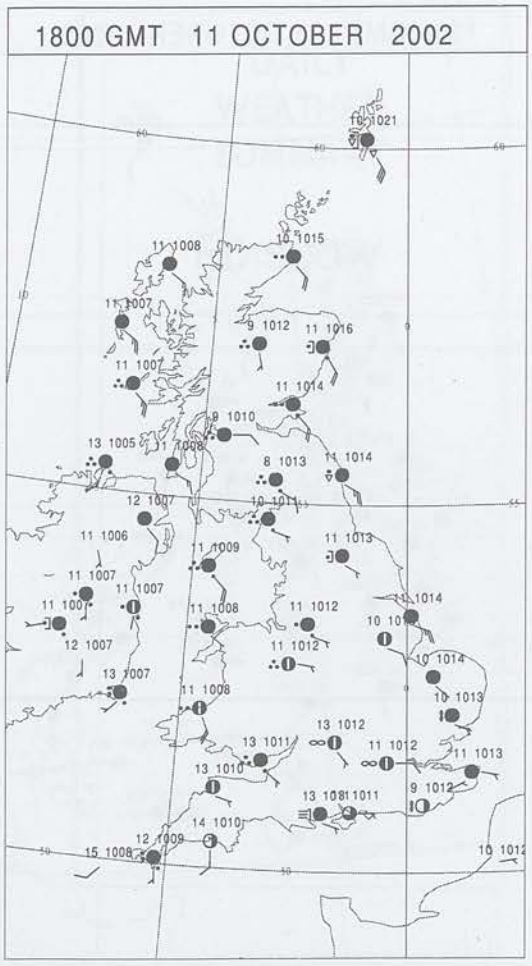

Crown Copyright 2002, All Rights Reserved

SIGNIFICANT WEATHER

Summary of UK Weather for Friday 11 October 2002.

Most of the country had a cloudy night. There were some showers in northeast Scotland and rain reached southwest Scotland later. Northern Ireland also had some rain and this turned heavier towards dawn. There was a little rain in southwest Wales and rain reached Cumbria, Anglesey and the Isle of Man by morning.

Northern Ireland was wet with the rain only turning more showery in the evening. The rain over southwest Scotland spread to all but the northeast by midday and to most remaining parts by evening. A 53 knot gust was recorded on Fair Isle at 2100.

England and Wales was mostly cloudy but there were some sunny spells in the east. In the Channel Islands it was sunny, with the cloud only increasing in the late afternoon. Rain initially just over northwest Wales and Cumbria, spread slowly east to central parts by dusk and to all but East Anglia by late evening, by which time more showery rain was crossing Wales and the southwest.

Temperatures were near normal in the north and west. It was rather cold over eastern England.

EXTREMES

Highest Maximum:
17.7 Jersey Airport, Jersey
Lowest Maximum:
8.8 Eskdalemuir, Dumfriesshire
Lowest Minimum:
6.4 Pershore, Hereford & Worcester
Lowest Grass Minimum:
2.2 Pershore, Hereford & Worcester
Most Rain:
74.0 Dundrennan, Kirkcudbrightshire
Most Sun:
7.0 Jersey Airport, Jersey

Crown Copyright 2002, All Rights Reserved

Friday 11 October 2002

DAILY CLIMATE DATA

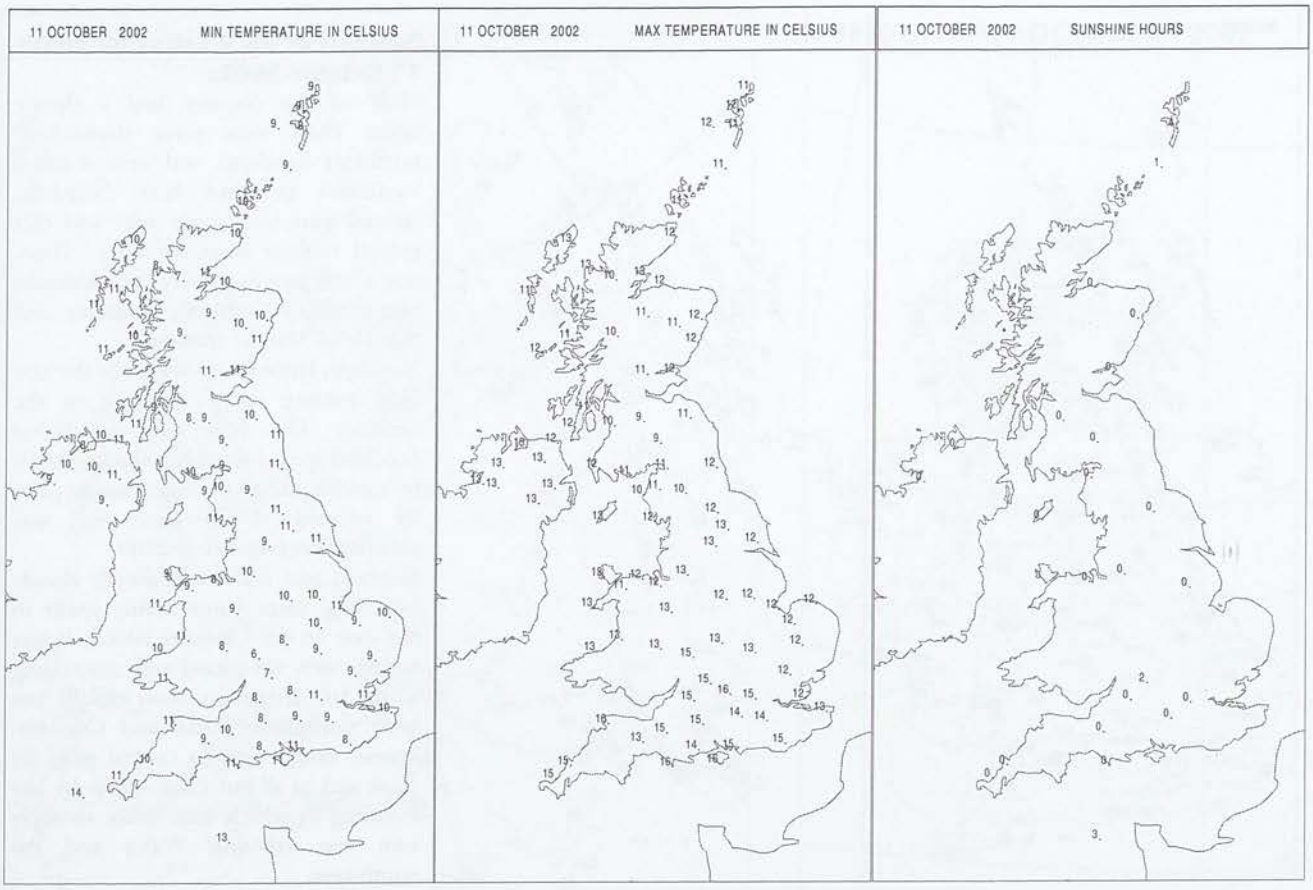

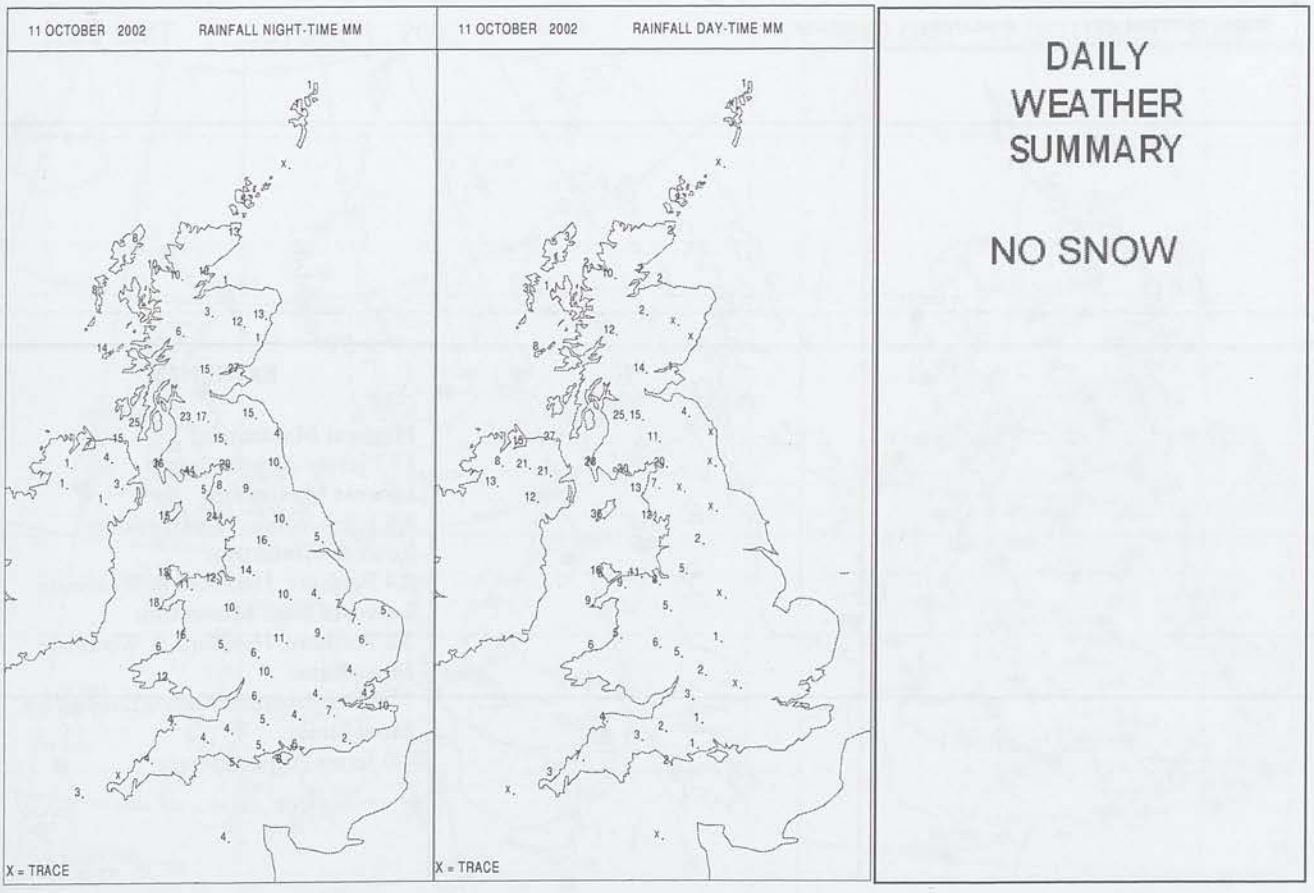

DAILY
WEATHER
SUMMARY

NO SNOW

Crown Copyright 2002, All Rights Reserved

DAILY WEATHER SUMMARY

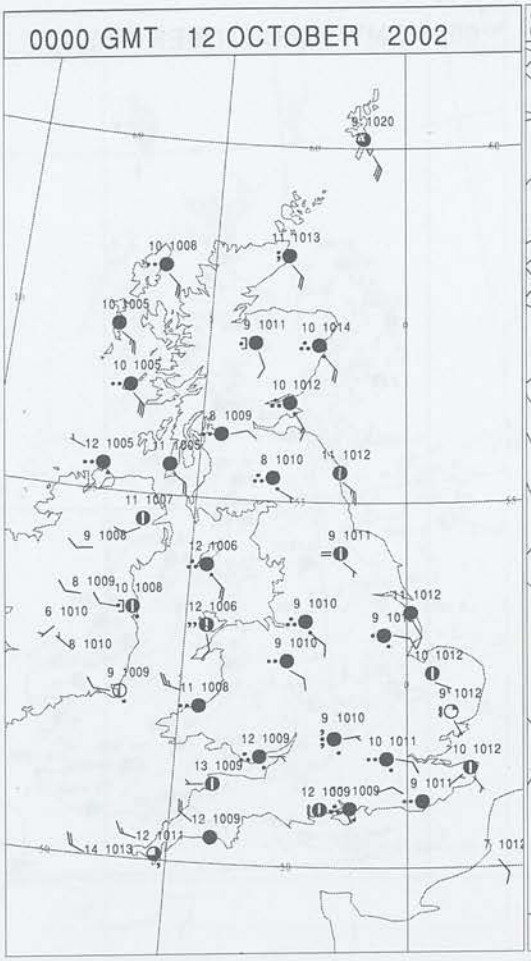

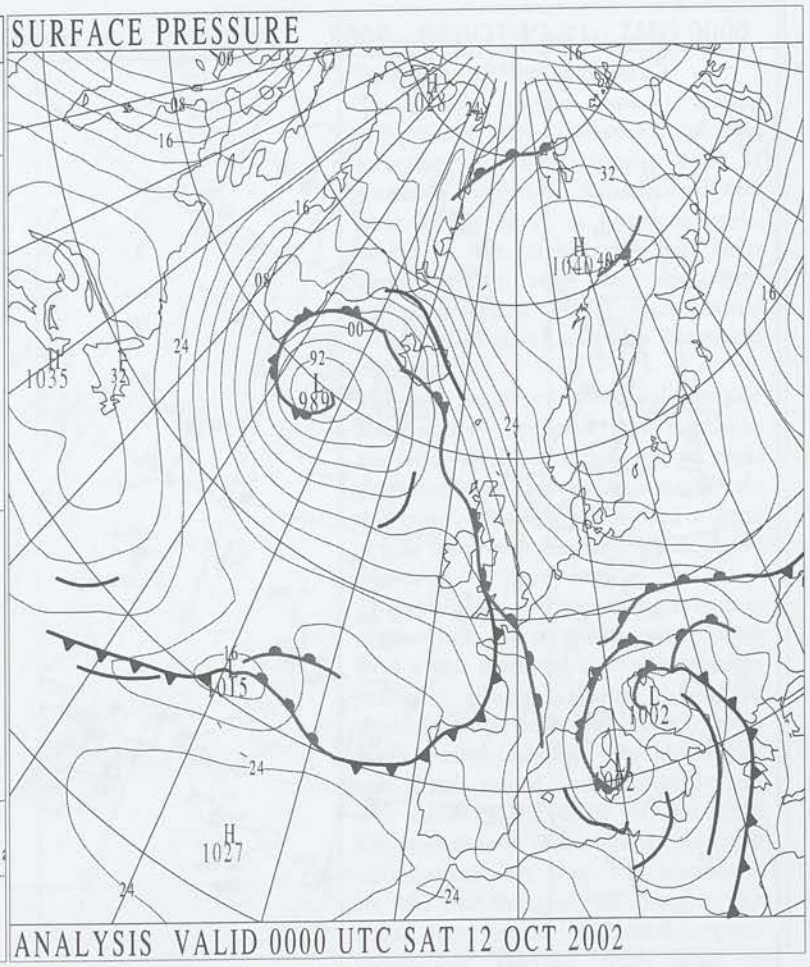

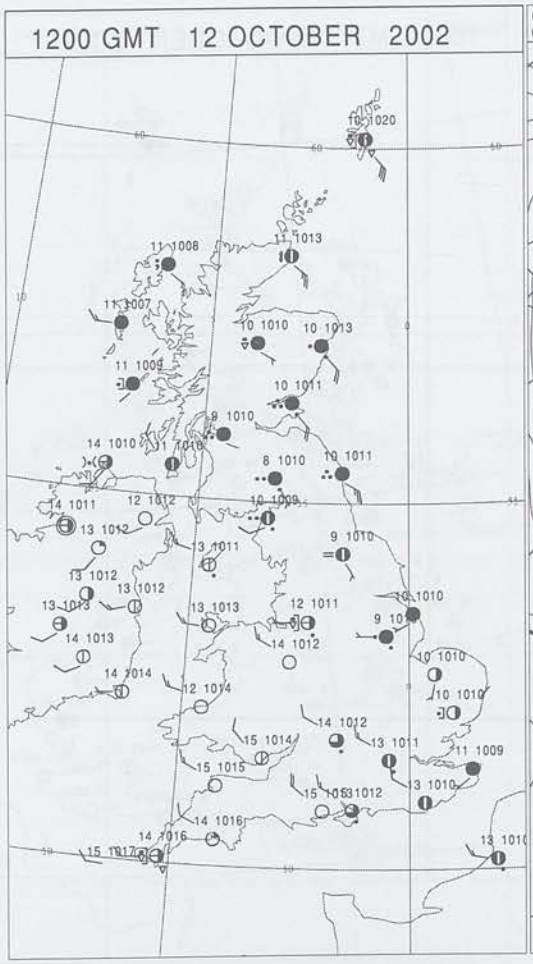

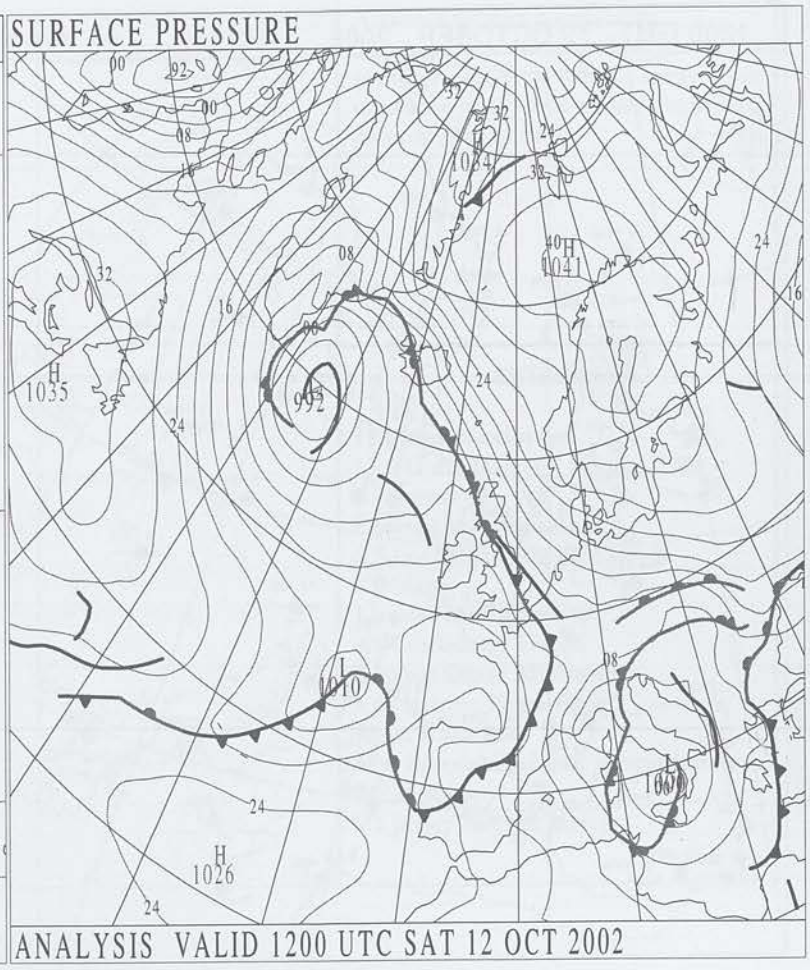

Crown Copyright 2002, All Rights Reserved

SURFACE REPORTS

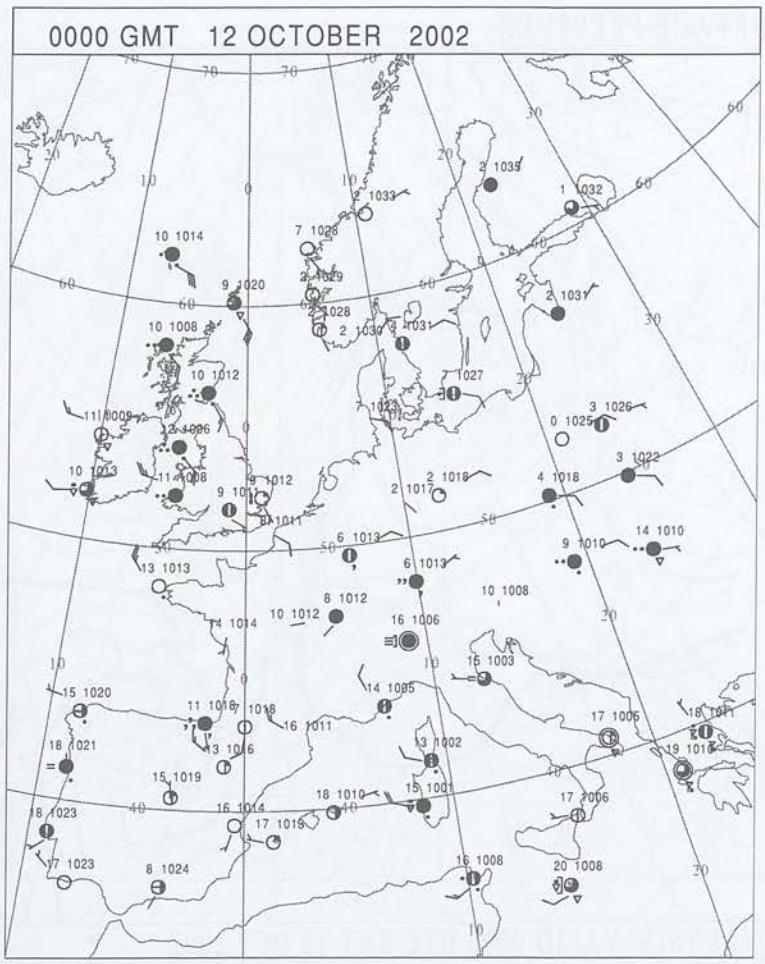

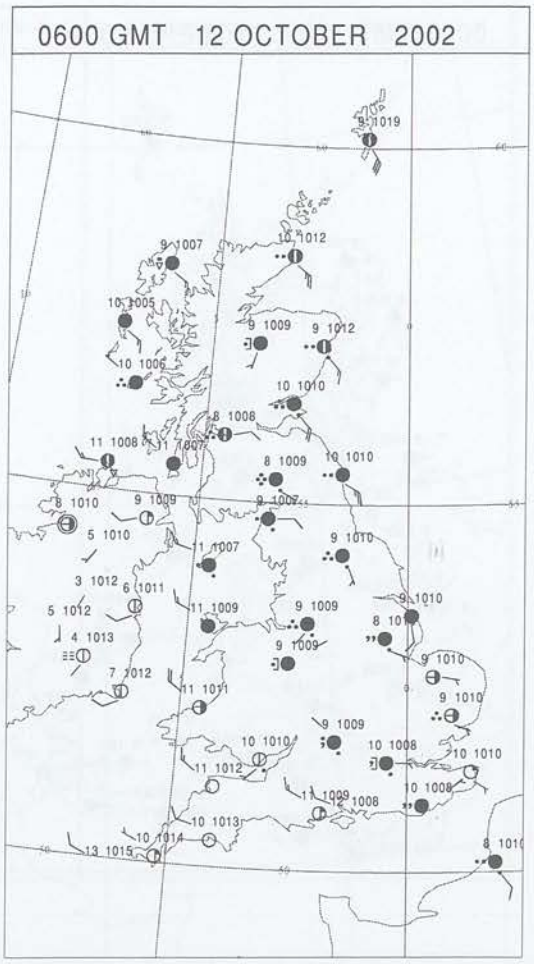

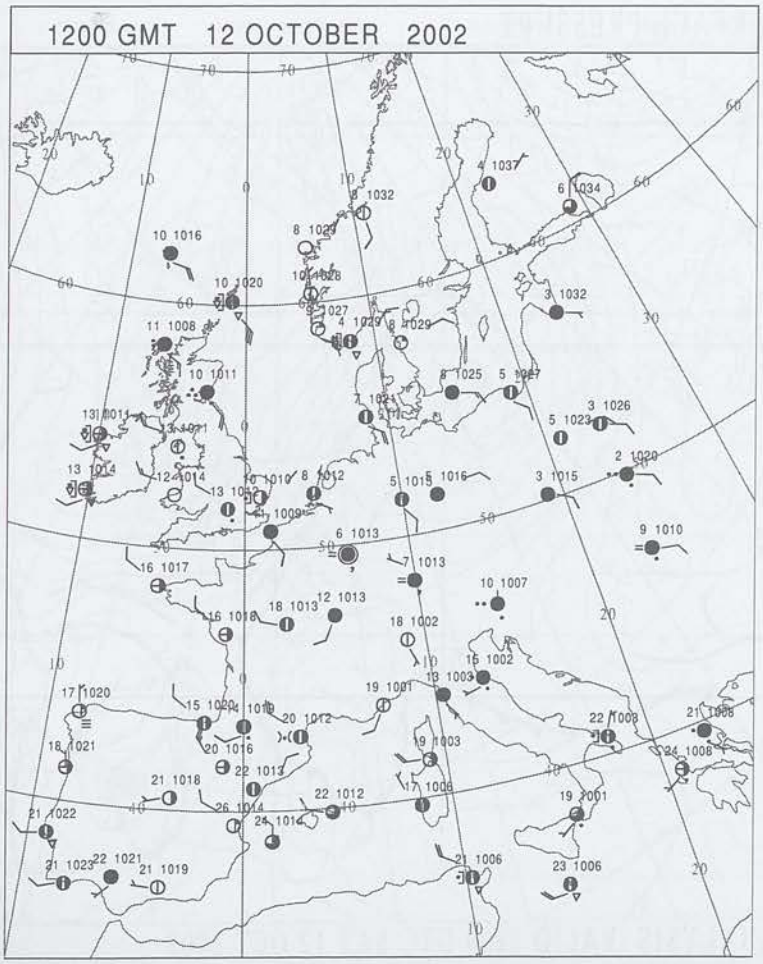

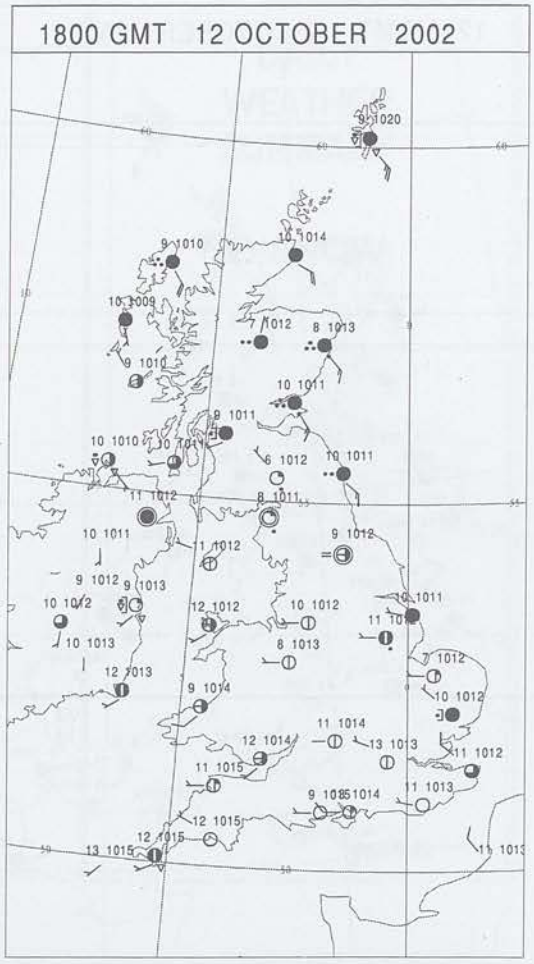

Crown Copyright 2002, All Rights Reserved

SIGNIFICANT WEATHER

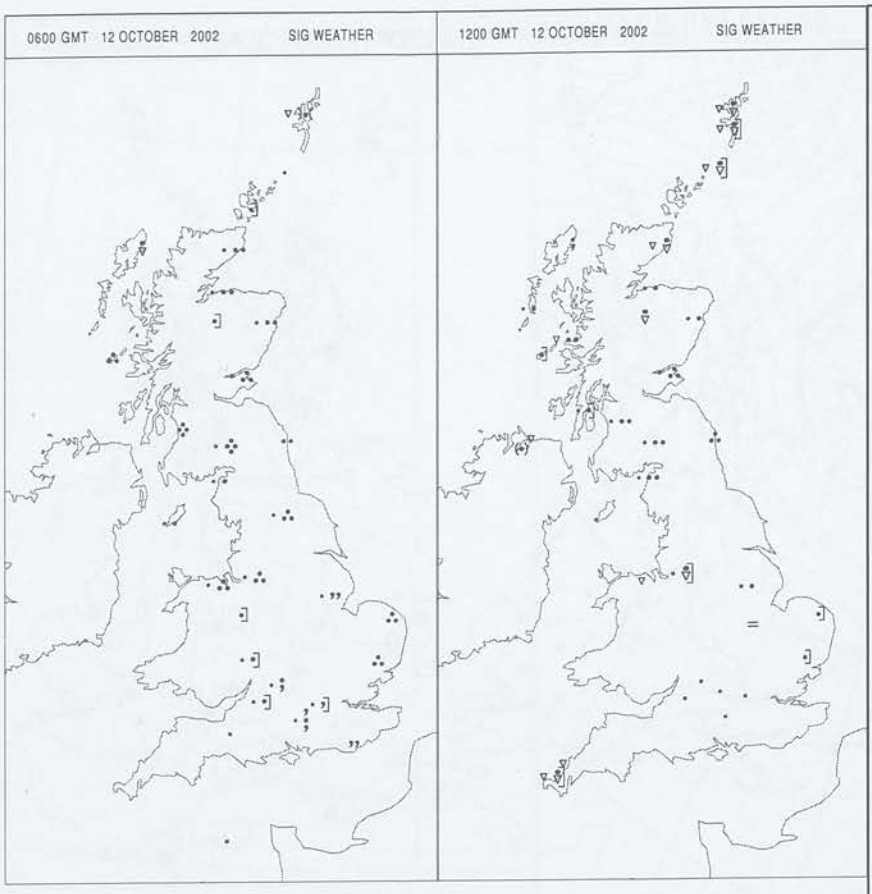

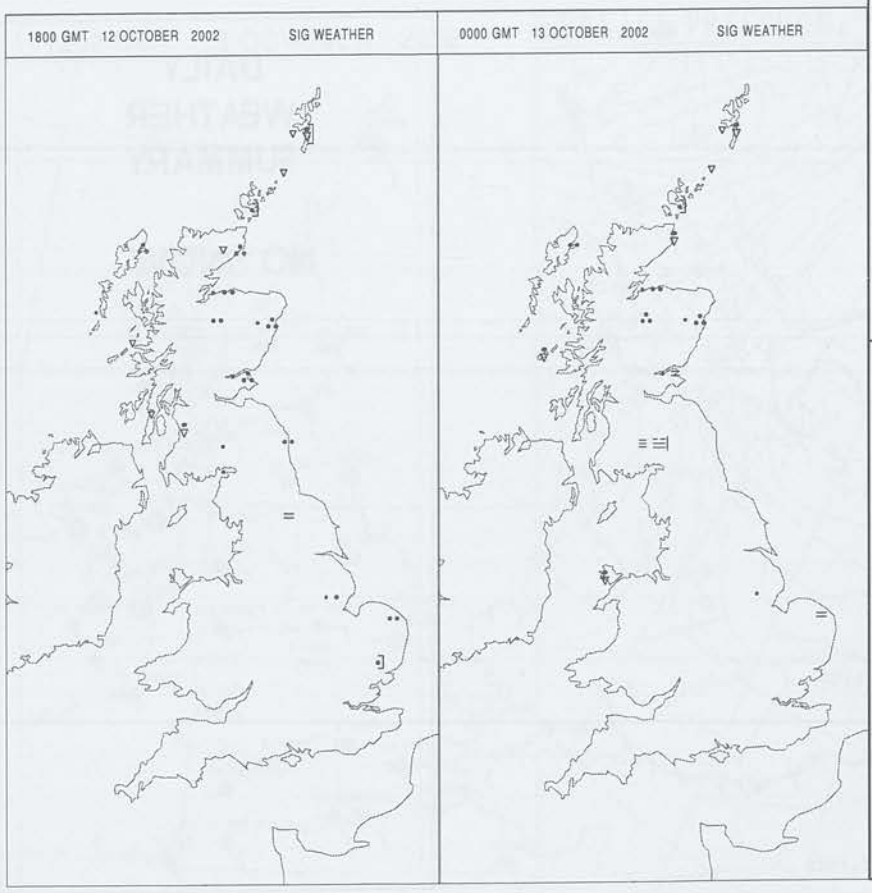

Summary of UK Weather for Saturday 12 October 2002.

The early hours were cloudy everywhere with outbreaks of rain affecting all but easternmost parts of southern England. Outbreaks of rain were locally heavy in northern parts, whilst as the night wore on drier conditions in the far southwest extended across Wales and central Southern England, and also Northern Ireland, too.

Through the morning the rain moved little across Scotland and northern England, whilst it continued to clear eastwards across southern parts. As the band cleared it intensified a little across Southeast England giving brief bursts of very heavy rain.

The afternoon saw increasing amounts of sunshine in southern areas, albeit with a few scattered showers, whereas across places from Norfolk northwards it remained cloudy with further rain. Gradually the cloud and rain slowly edged northeastwards and was clear of the coast of northeast England around mid evening. Scotland also became dry from the southwest by this time but rain still clung to the coast just north of Berwick-upon-tweed and affected areas from St Andrews to Skye northwards.

Temperatures were rather warm in southern and western areas but otherwise they were rather depressed compared to normal.

EXTREMES

Highest Maximum:
17.0 Great Malvern, Hereford & Worcester
Lowest Maximum:
8.5 Loch Glascarnoch, Ross & Cromarty
Lowest Minimum:
4.1 Castlederg, Tyrone
Lowest Grass Minimum:
1.6 Corgary, Fermanagh
Most Rain:
57.6 Inverbervie No.2, Kincardineshire
Most Sun:
9.1 Jersey Airport, Jersey

Crown Copyright 2002, All Rights Reserved

Saturday 12 October 2002

DAILY CLIMATE DATA

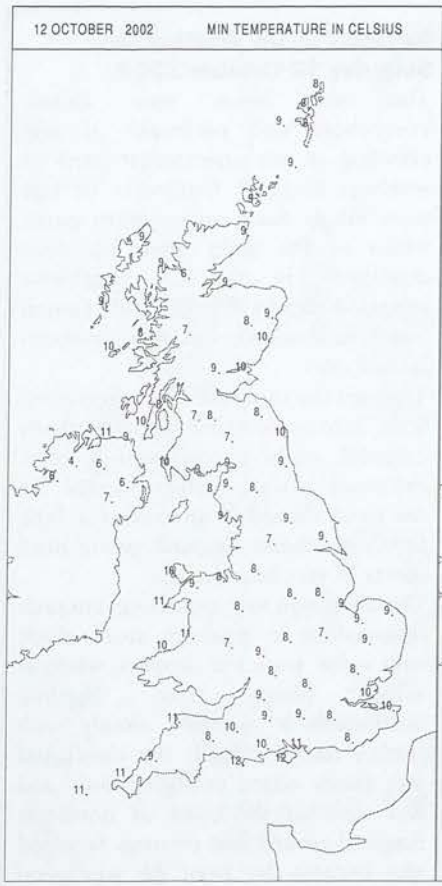

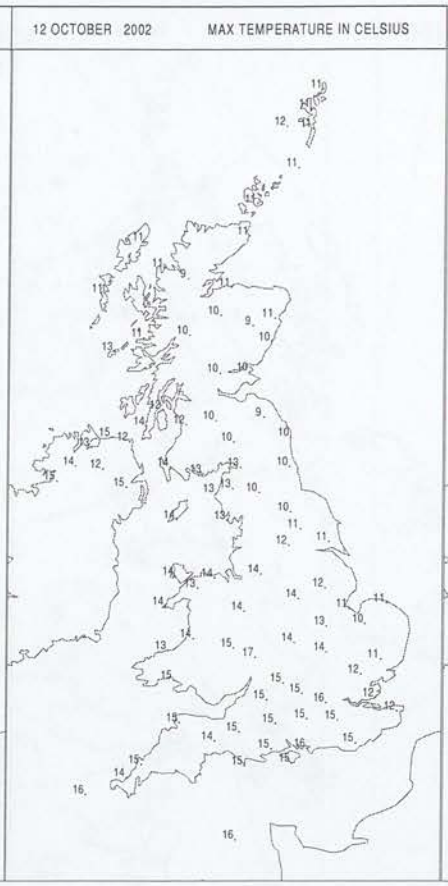

DAILY WEATHER SUMMARY

NO SNOW

Crown Copyright 2002, All Rights Reserved

DAILY WEATHER SUMMARY

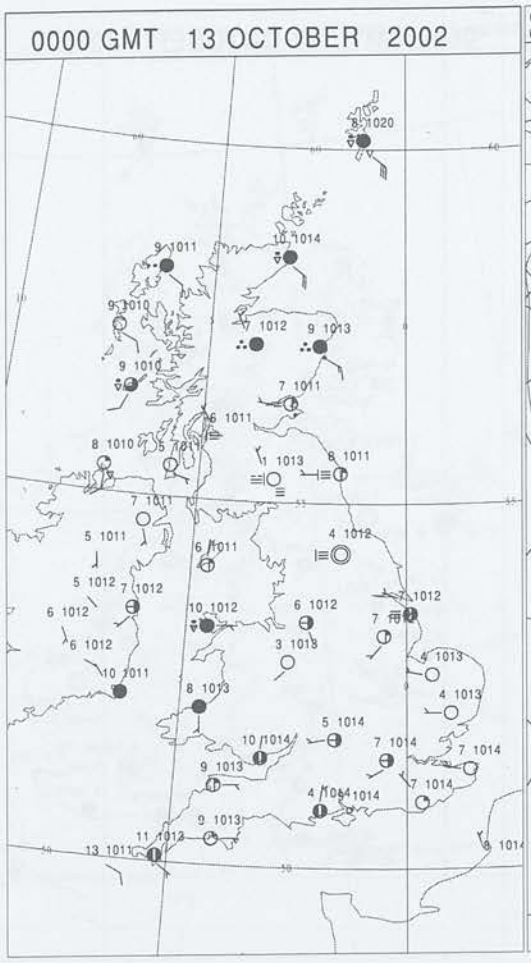



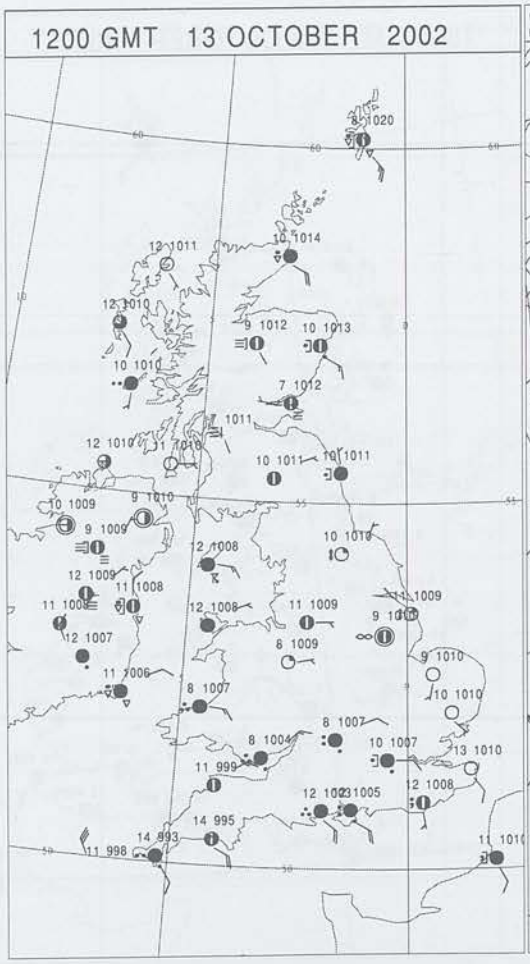

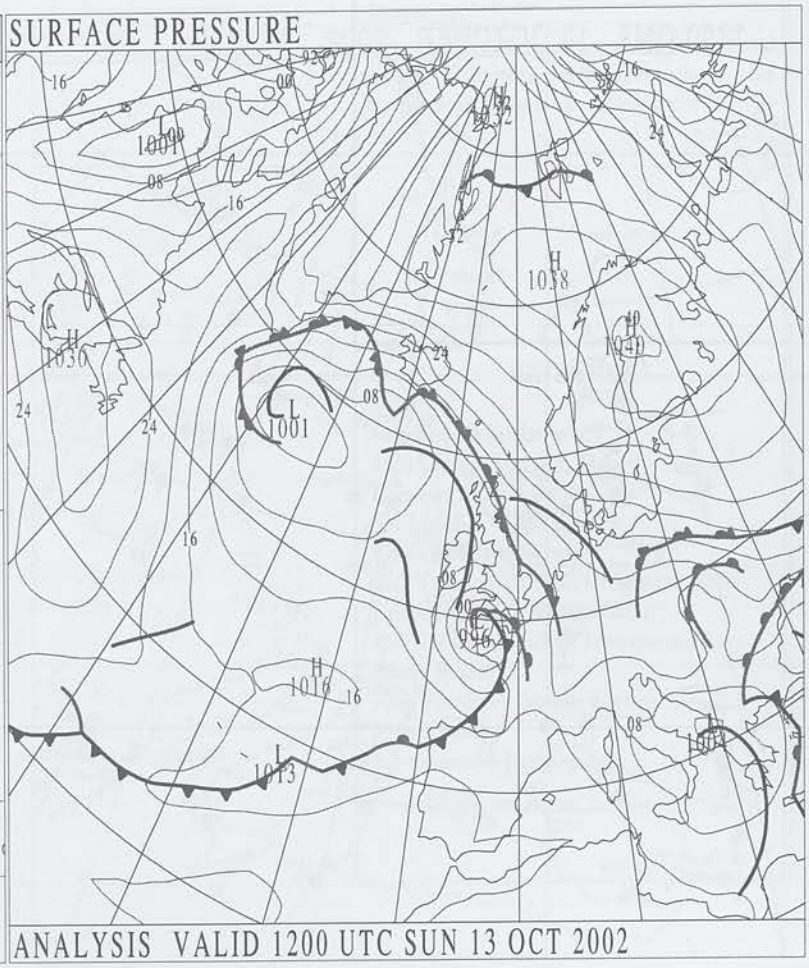

Crown Copyright 2002, All Rights Reserved

SURFACE REPORTS

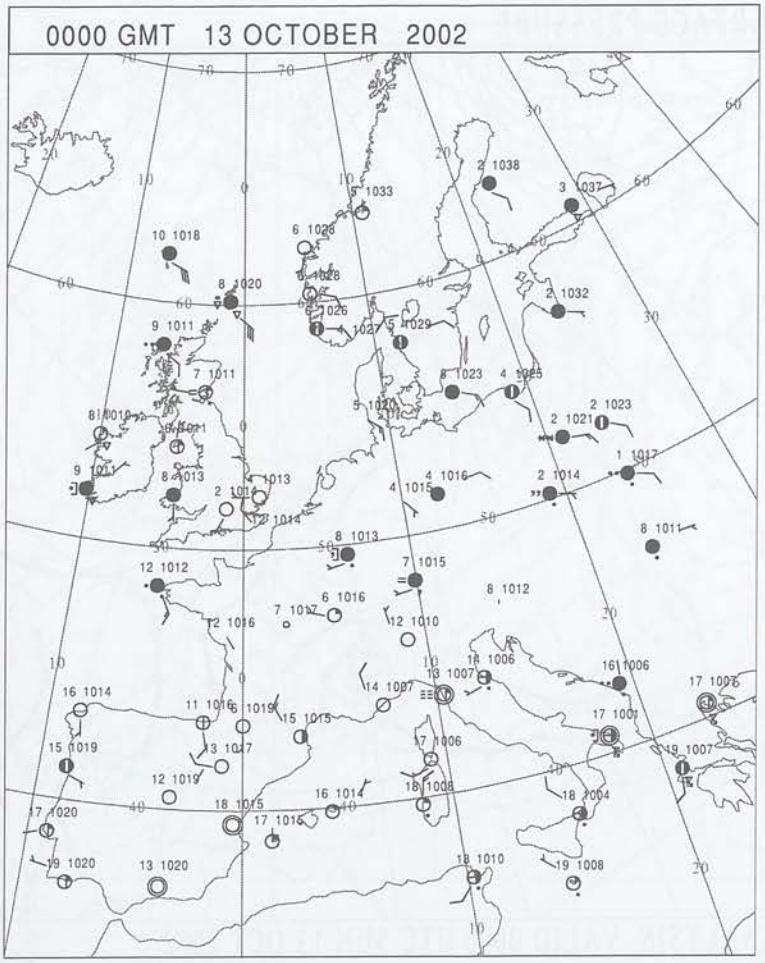

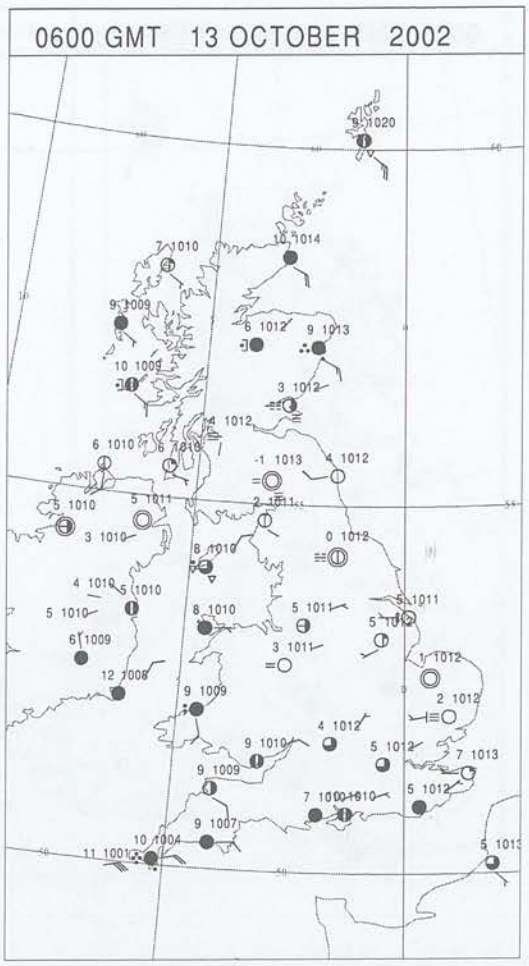

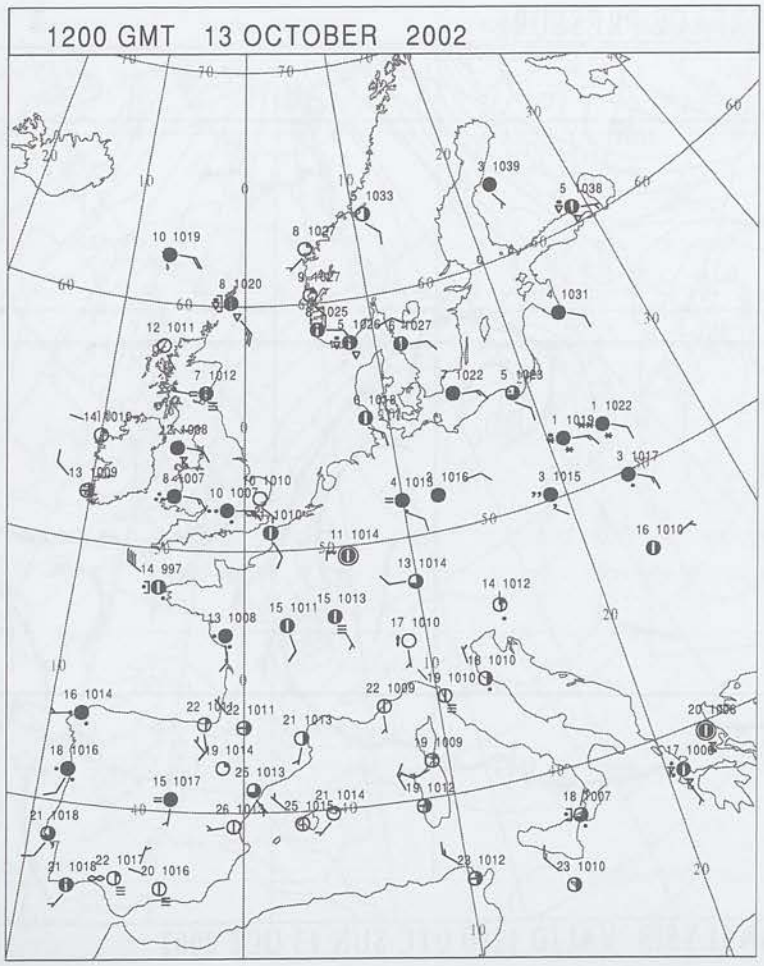

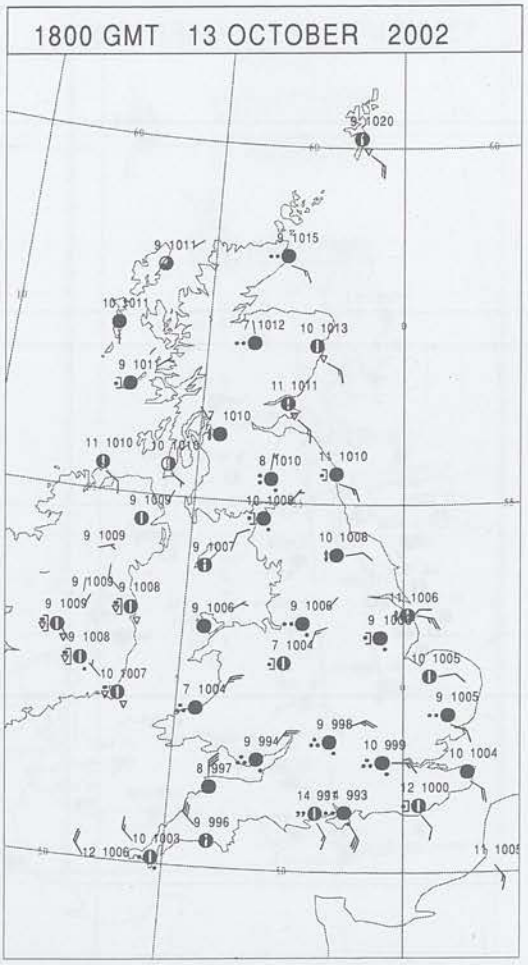

Crown Copyright 2002, All Rights Reserved

SIGNIFICANT WEATHER

Summary of UK Weather for Sunday 13 October 2002.

Outbreaks of rain affected northeast Scotland and southwest England overnight. Elsewhere, long clear spells encouraged fog to form in a number of places and it turned quite chilly too.

The rain across southwest England extended northeastwards to affect much of Wales and the southern half of England. The heaviest of the rain was in the west, especially across south Wales. Here, a number of places had in excess of 50 mm, some in excess of 70 mm. Strong winds accompanied the rain with gales or severe gales in places. Gusts in the southwest were locally in excess of 50 knots. Jersey reported a gusts of 63 knots during the early evening.

Northern England was dry and bright for a time, although cloudier conditions brought some outbreaks of rain in the afternoon and more extensive rain during the evening.

Northern Ireland saw some bright spells but also showers, chiefly over the east of the province.

Occasional rain continued to affect northeast Scotland, and extended into other eastern parts as the day progressed. It was also windy in the northeast.

The temperatures were close to normal across Northern Ireland, Scotland and southwest England. Elsewhere it was rather cold.

EXTREMES

Highest Maximum:
15.8 Jersey Airport, Jersey
Lowest Maximum:
8.4 Moel-Y-Crio, Clwyd
Lowest Minimum:
-2.2 Tulloch Bridge, Inverness-Shire
Lowest Grass Minimum:
-5.4 Tulloch Bridge, Inverness-Shire
Most Rain:
73.2 Pembrey Sands, Dyfed
Most Sun:
6.3 Corgary, Fermanagh

Crown Copyright 2002, All Rights Reserved

DAILY CLIMATE DATA

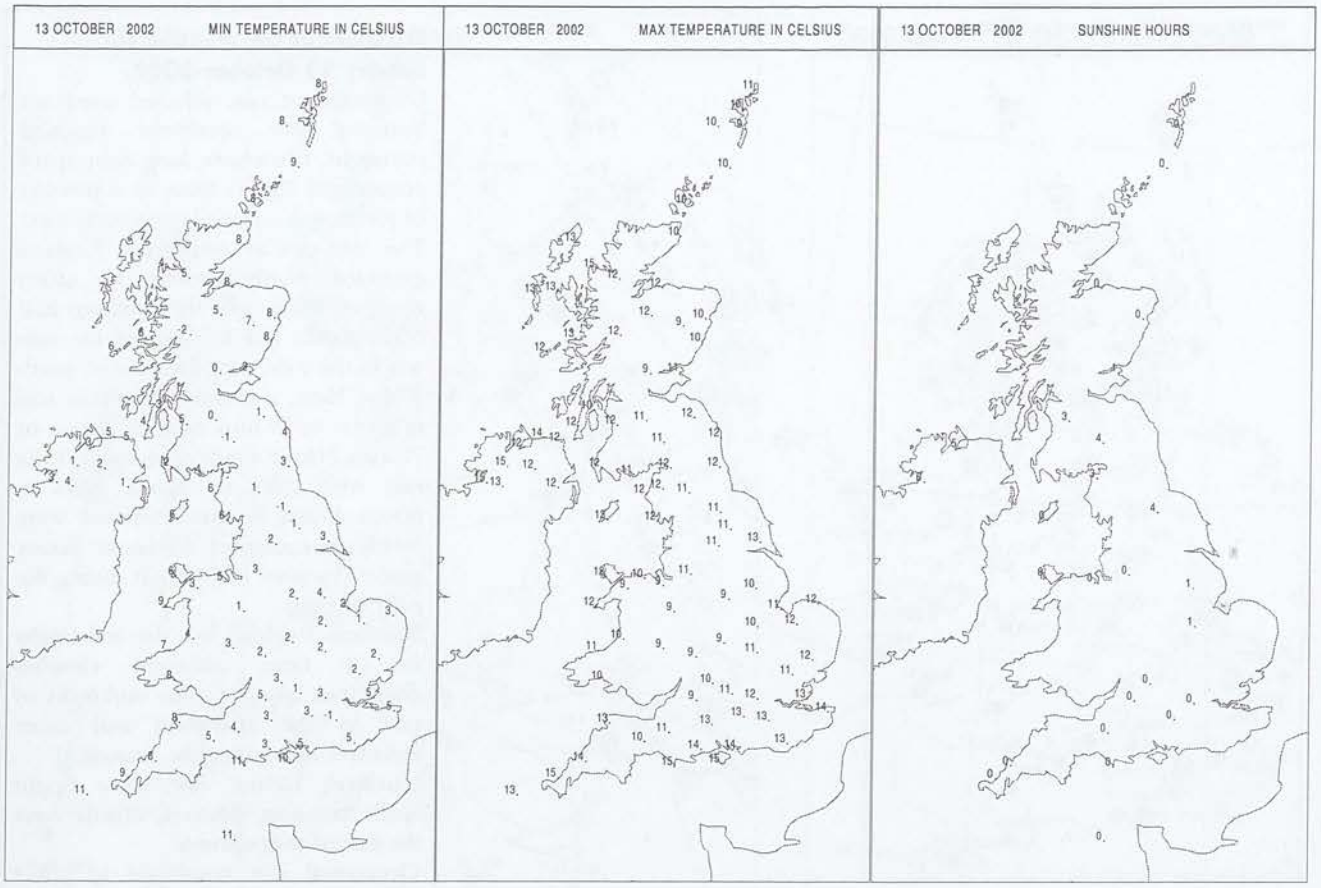

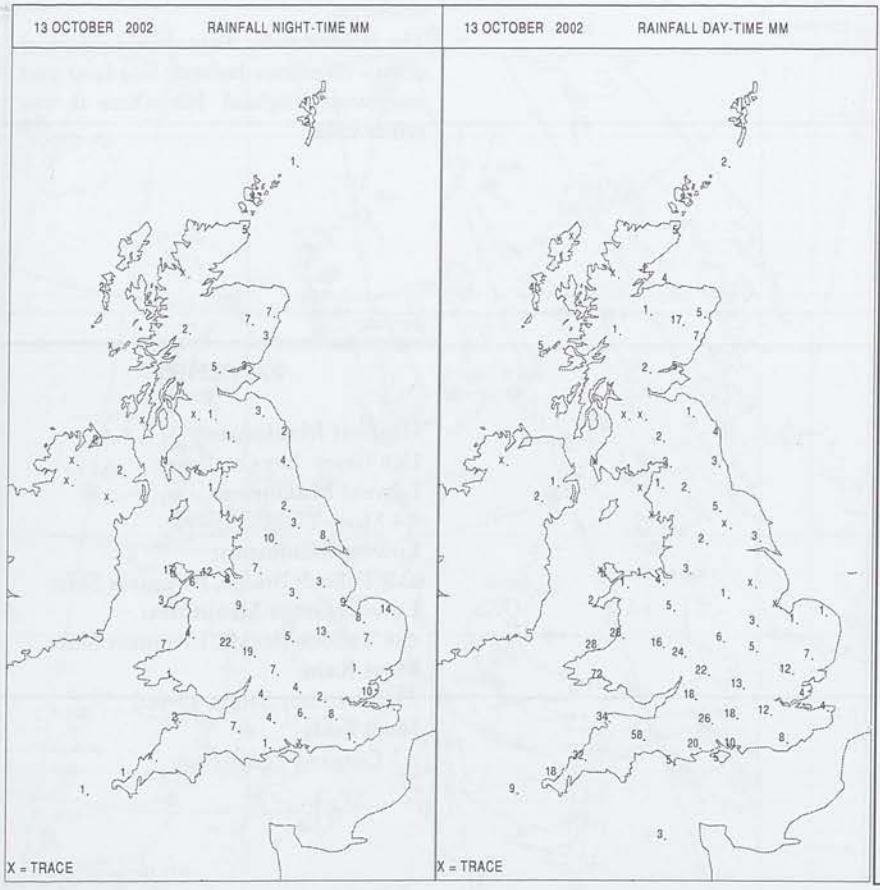

DAILY
WEATHER
SUMMARY

NO SNOW

Crown Copyright 2002, All Rights Reserved

DAILY WEATHER SUMMARY

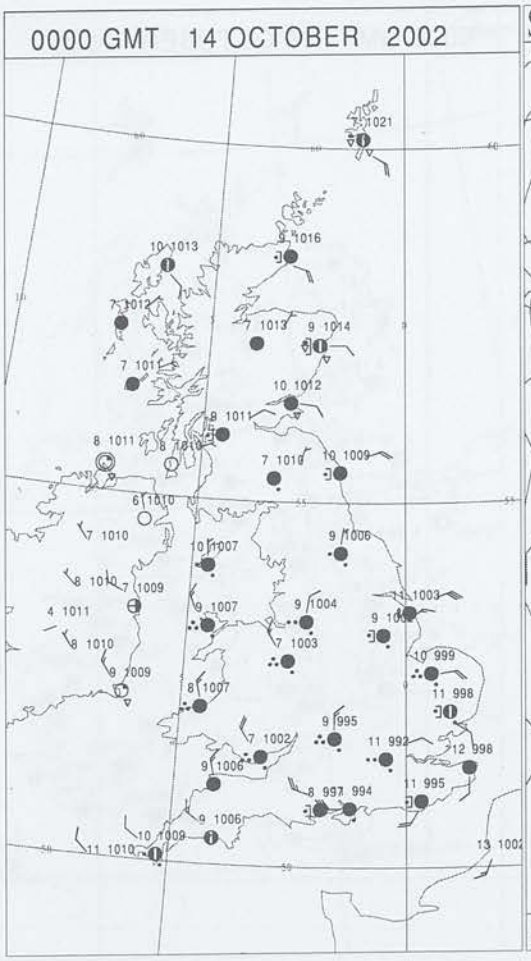

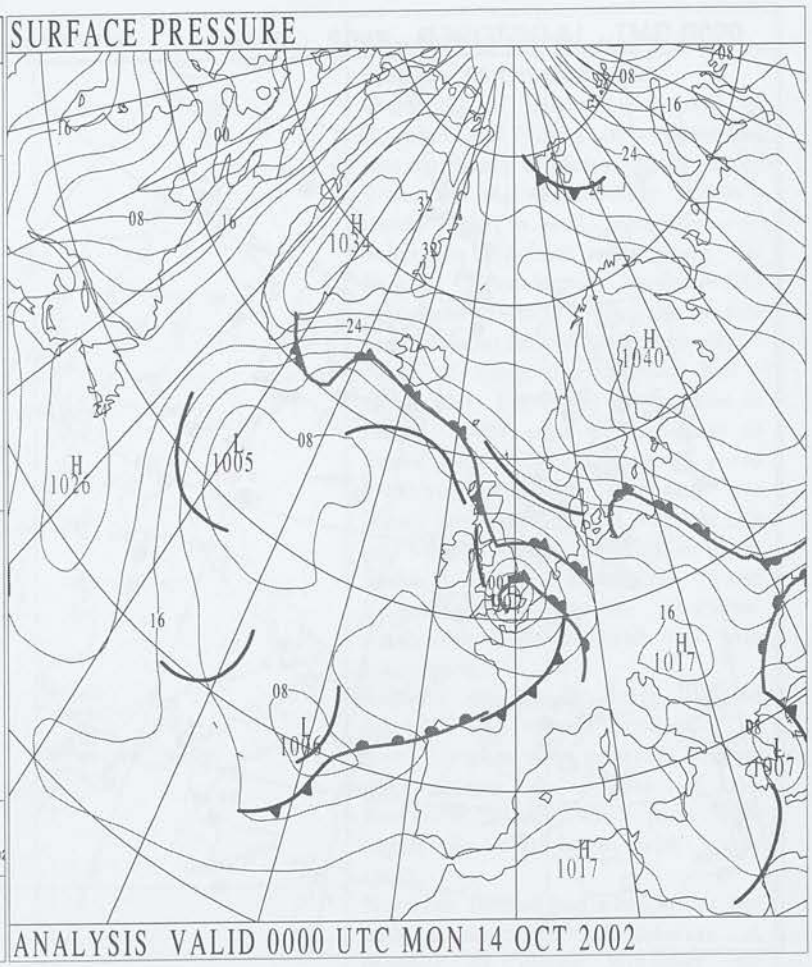

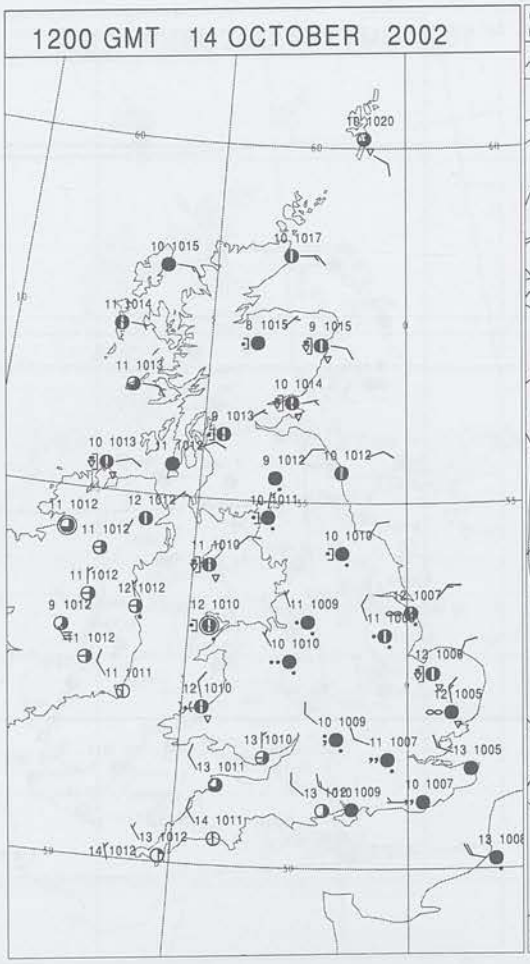



Crown Copyright 2002, All Rights Reserved

SURFACE REPORTS

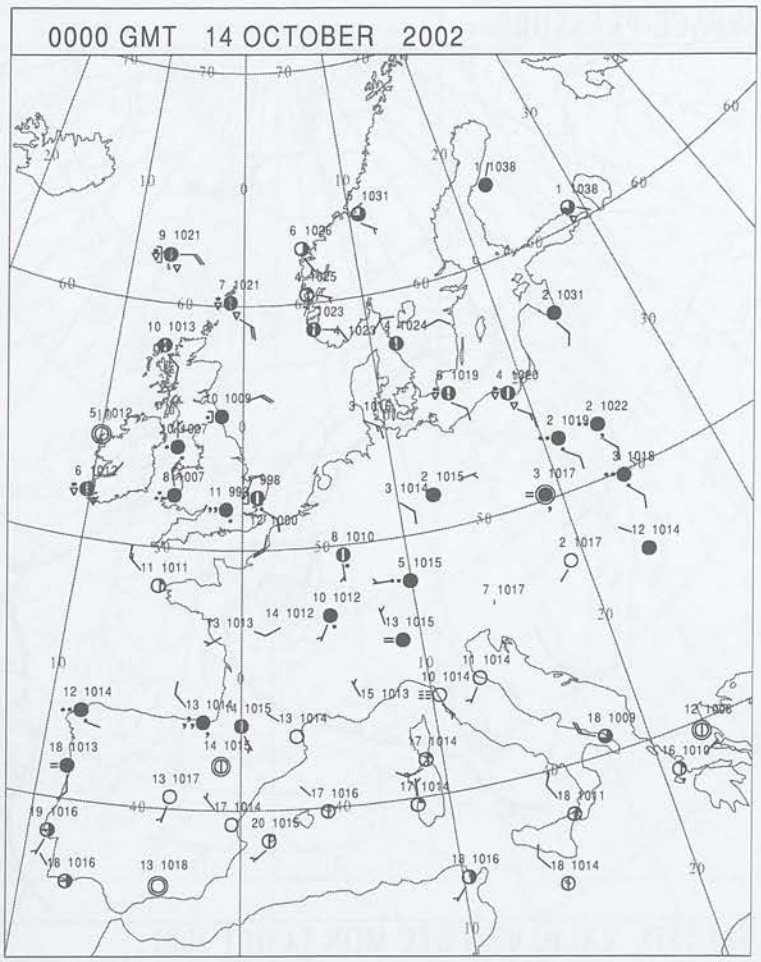

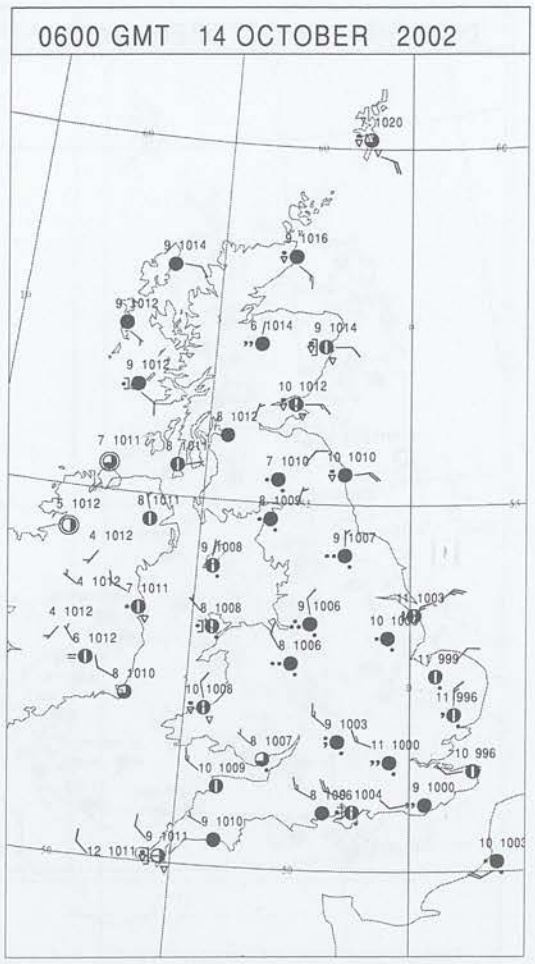

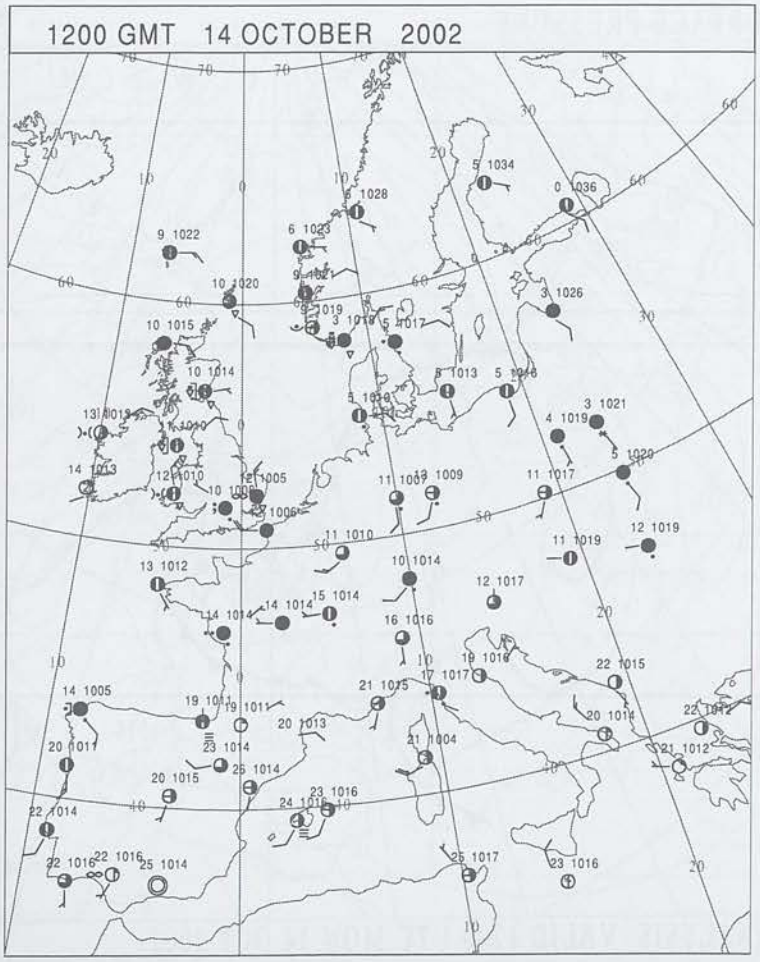

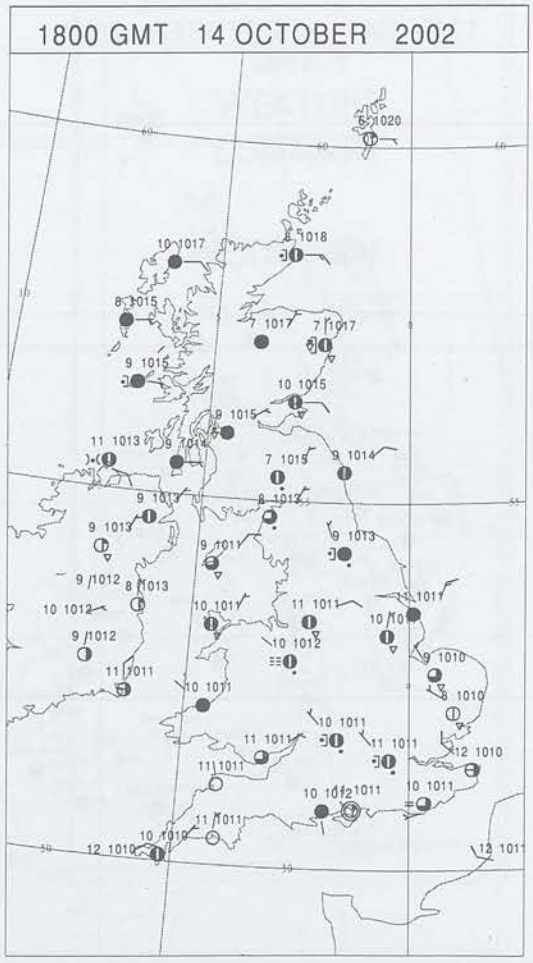

Crown Copyright 2002, All Rights Reserved

SIGNIFICANT WEATHER

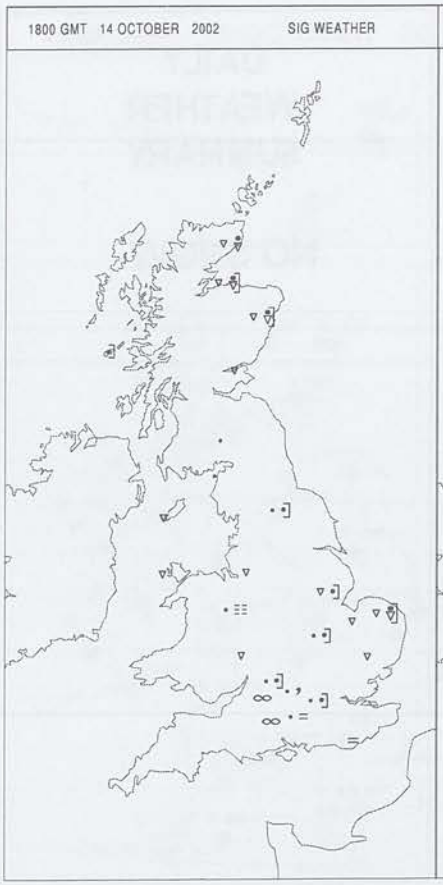

Summary of UK Weather for Monday 14 October 2002.

Outbreaks of rain affected parts of England and Wales overnight. The rain was heavy in places, chiefly across Wales and the west country. It was a windy night as well, especially over southwest England and along the English Channel coast. Scotland also saw some sporadic outbreaks of rain but Northern Ireland was largely dry.

Much of England and Wales had a cloudy day. There was further rain in places, chiefly over eastern parts of Wales, the West Midlands and northwest England. The rain was locally heavy but tended to peter out and became mostly confined to north Wales, north Midlands and Lincolnshire during the afternoon. Southwest England faired well with sunny spells.

Showery rain, locally heavy, affected southern and eastern Scotland. The more southern parts generally became drier during the course of the afternoon. Northwestern parts were largely dry and bright with sunny spells.

Northern Ireland had a bright day but with a scattering of showers. A number of places remained dry though.

Western parts saw temperatures close to normal. Central and eastern areas were rather cold.

EXTREMES

Highest Maximum:
17.6 Dalmally, Argyll (In Strathcly
Lowest Maximum:
8.6 Aviemore, Inverness-Shire
Lowest Minimum:
0.5 Castlederg, Tyrone
Lowest Grass Minimum:
-0.4 South Uist, Western Isles
Most Rain:
39.2 Scilly: St Marys Air, Isles Of Scilly
Most Sun:
7.3 St Mawgan, Cornwall

Crown Copyright 2002, All Rights Reserved

Monday 14 October 2002

DAILY CLIMATE DATA

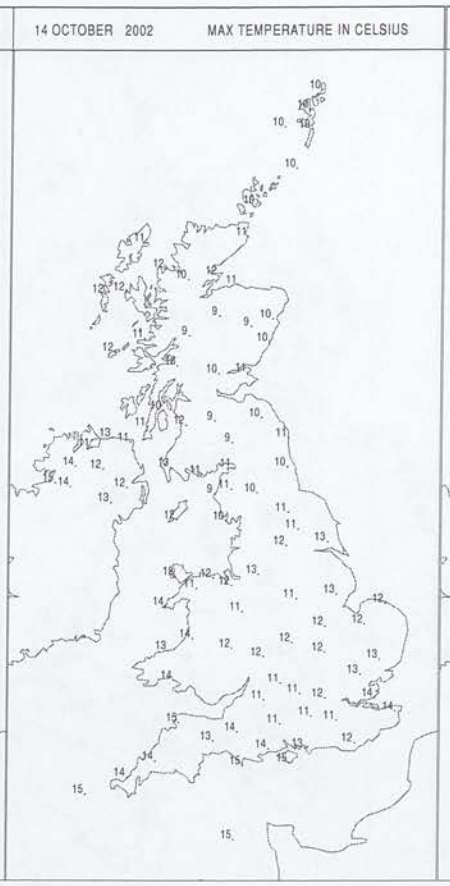

DAILY
WEATHER
SUMMARY

NO SNOW

Crown Copyright 2002, All Rights Reserved

DAILY WEATHER SUMMARY

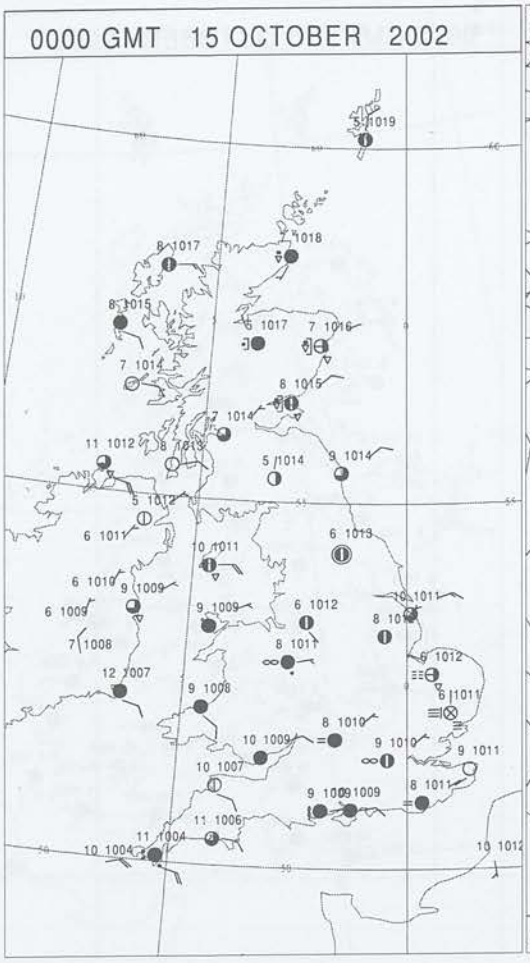

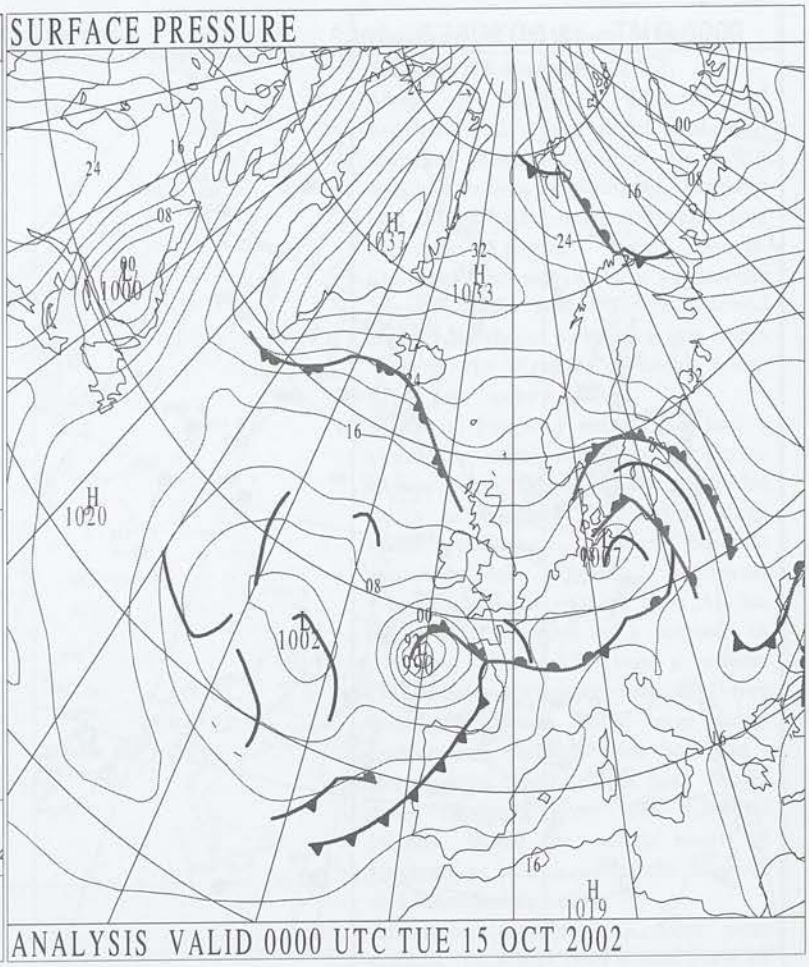

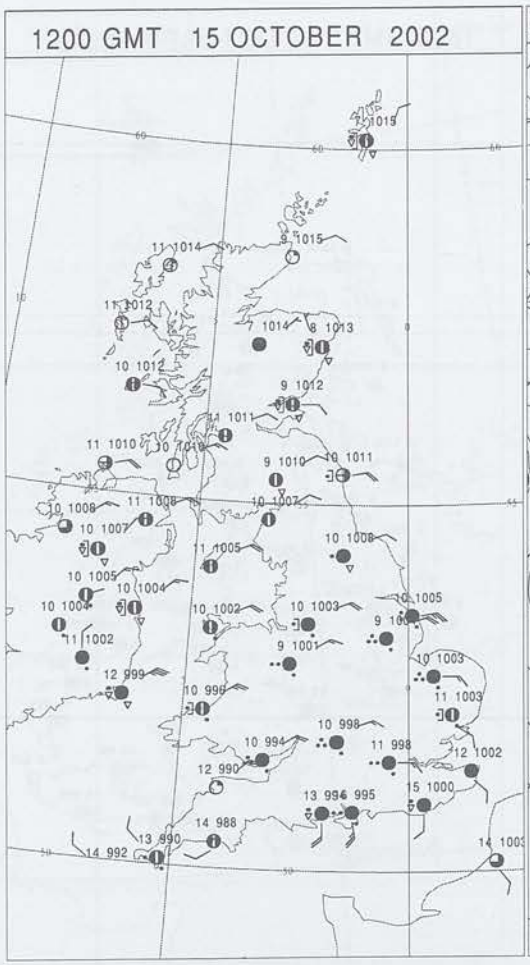



Crown Copyright 2002, All Rights Reserved

SURFACE REPORTS

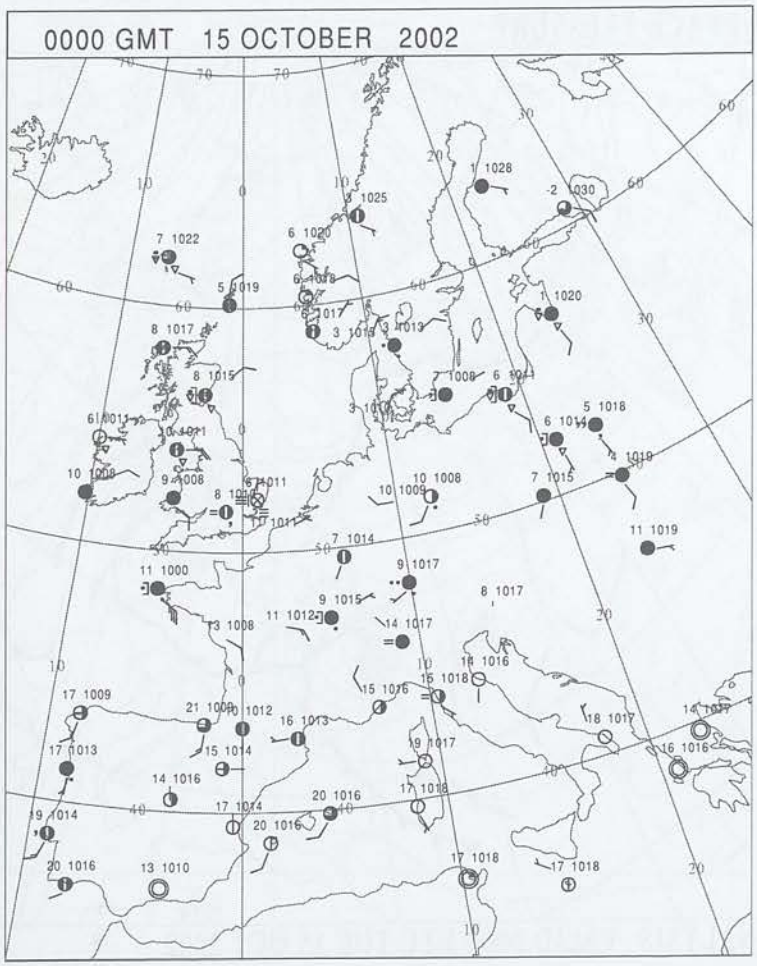

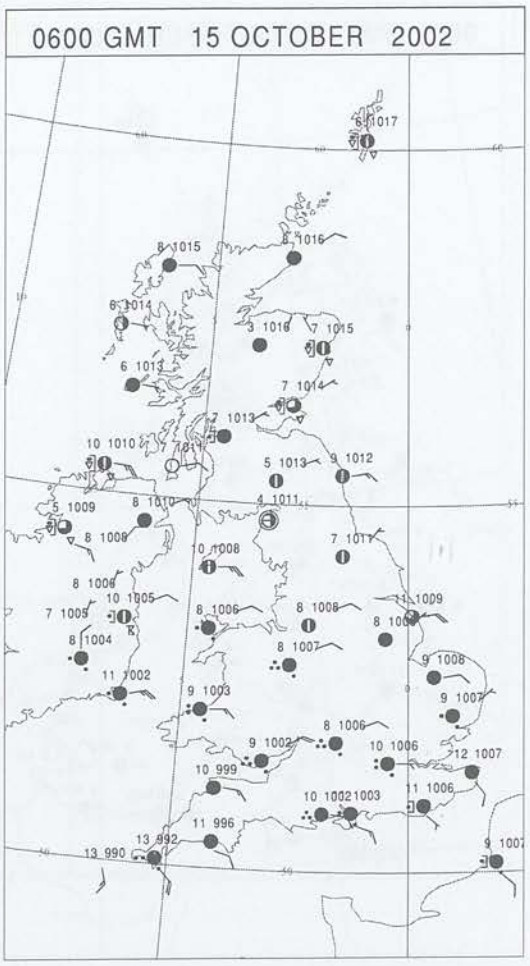

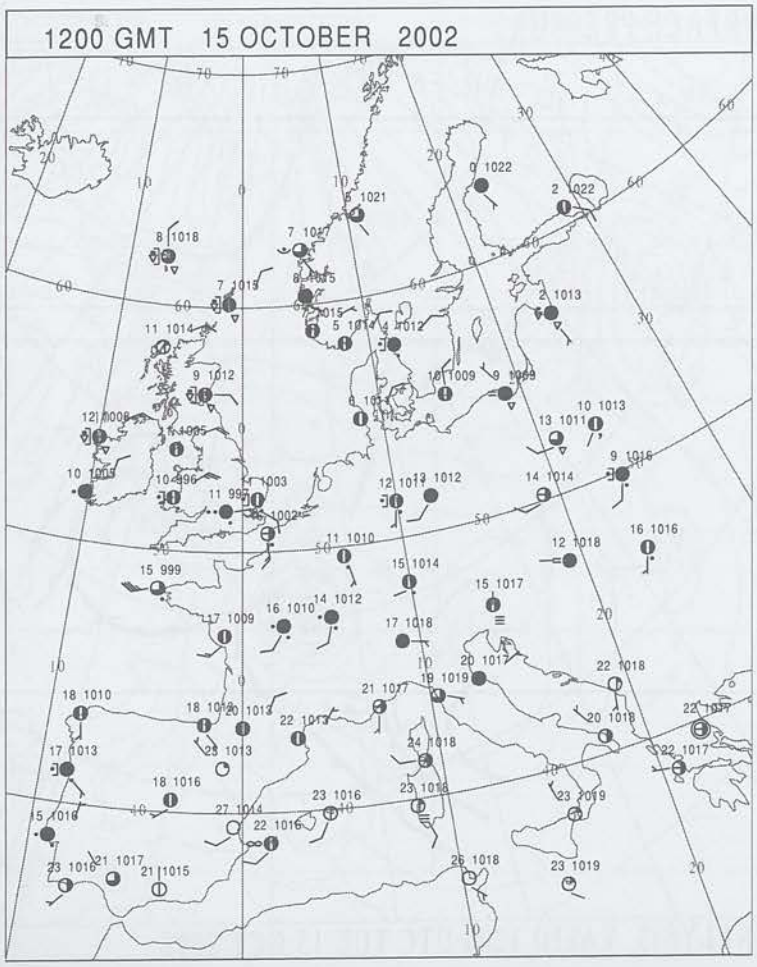

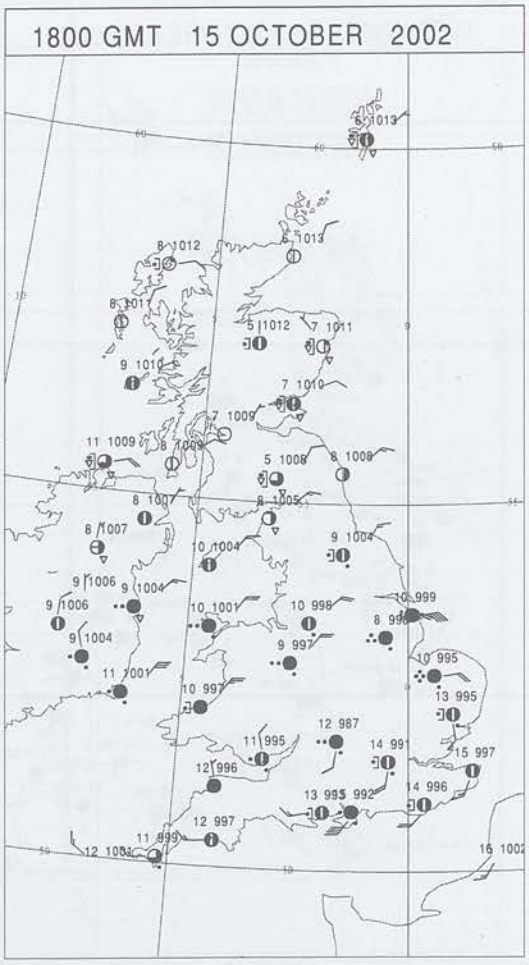

Crown Copyright 2002, All Rights Reserved

SIGNIFICANT WEATHER

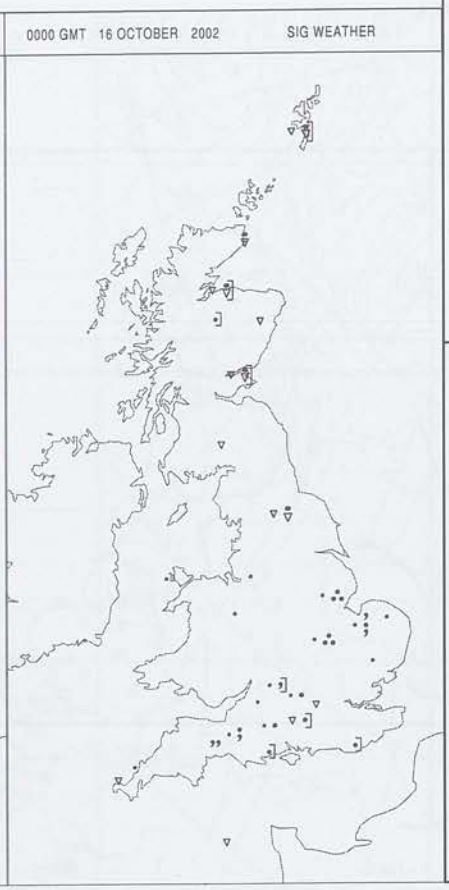

Summary of UK Weather for Tuesday 15 October 2002.

Most of Northern Ireland and Scotland had a dry night, but with scattered showers around the north and east coasts of Scotland. England and Wales had patchy mist and fog, especially across East Anglia. Outbreaks of rain already across the Isles of Scilly and Cornwall moved steadily northeast to reach a line north Wales to the Wash by daybreak. Some of the rain became heavy.

Much of England and Wales had a cloudy day with outbreaks of moderate or heavy rain, although parts of the far north of England had some drier spells. There were possible thunderstorms over southwest England and the east of East Anglia. There was a report of a tornado in Torquay, Devon. It was a mostly cloudy day with scattered showers over Northern Ireland. There were sunny periods and showers over Scotland - the showers chiefly in the east. Gales were reported over the Channel Islands, along the south coast of England, as well as across the Norfolk and Lincolnshire coasts.

Afternoon temperatures were near normal, but rather cool across parts of northern England and rather warm in the south of England.

EXTREMES

Highest Maximum:
17.0 Jersey Airport, Jersey
Lowest Maximum:
7.7 Bingley, West Yorkshire
7.7 Moel-Y-Crio, Clwyd
Lowest Minimum:
-0.3 Dalmally, Argyll (In Strathcly
-0.3 Lossiemouth, Moray (In Grampian R
Lowest Grass Minimum:
-4.0 Lossiemouth, Moray (In Grampian R
Most Rain:
56.4 Holbeach No.2, Lincolnshire
Most Sun:

Crown Copyright 2002, All Rights Reserved

Tuesday 15 October 2002

DAILY CLIMATE DATA

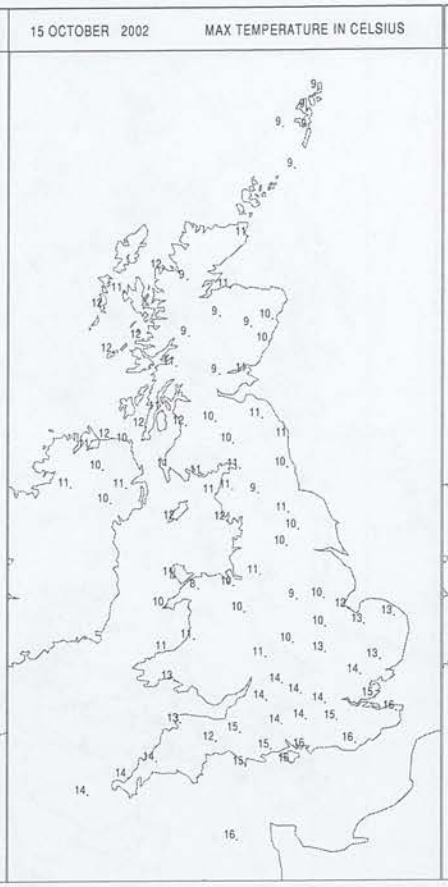

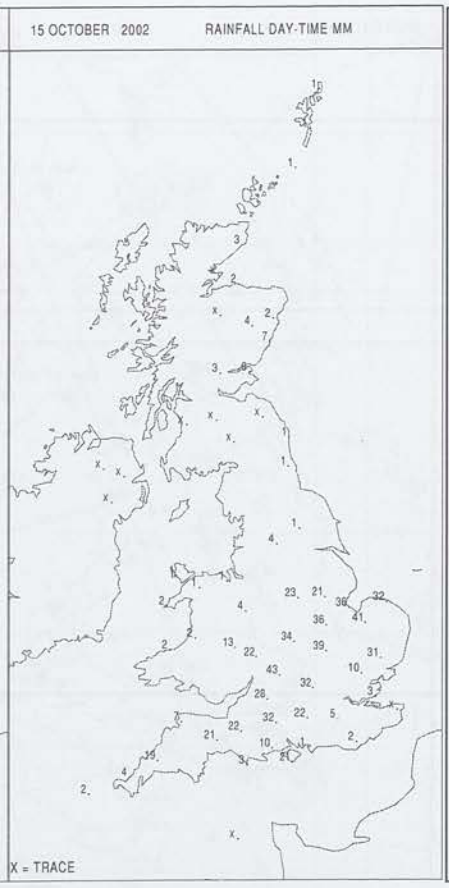

DAILY
WEATHER
SUMMARY

NO SNOW

Crown Copyright 2002, All Rights Reserved

DAILY WEATHER SUMMARY

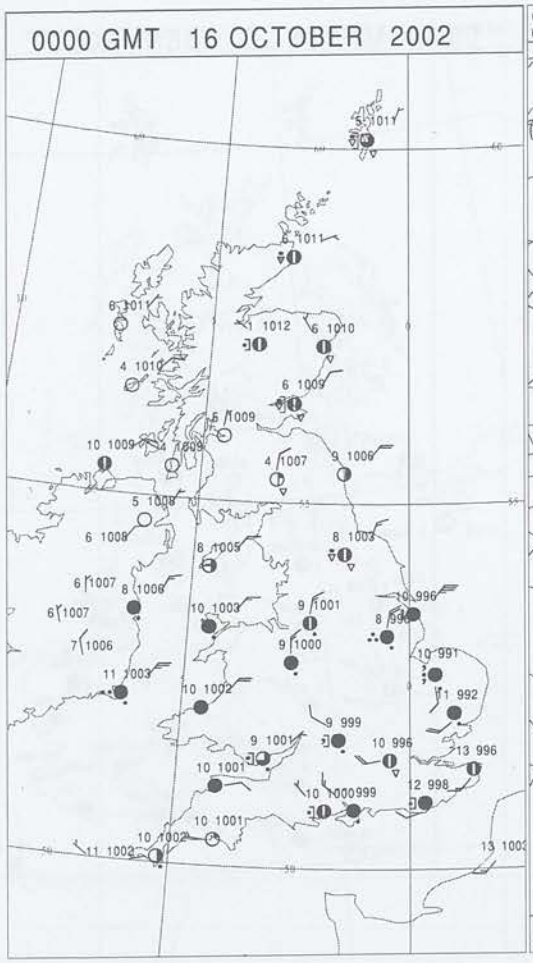

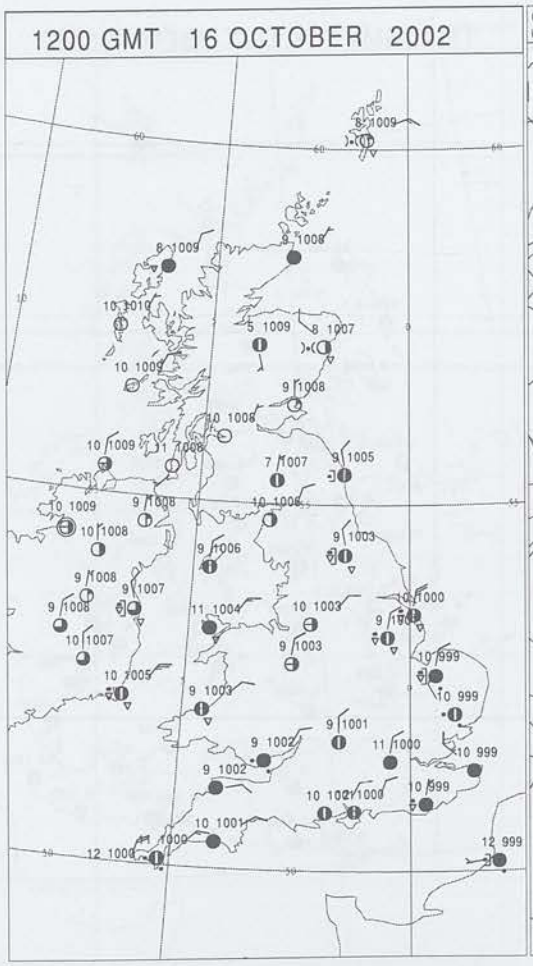

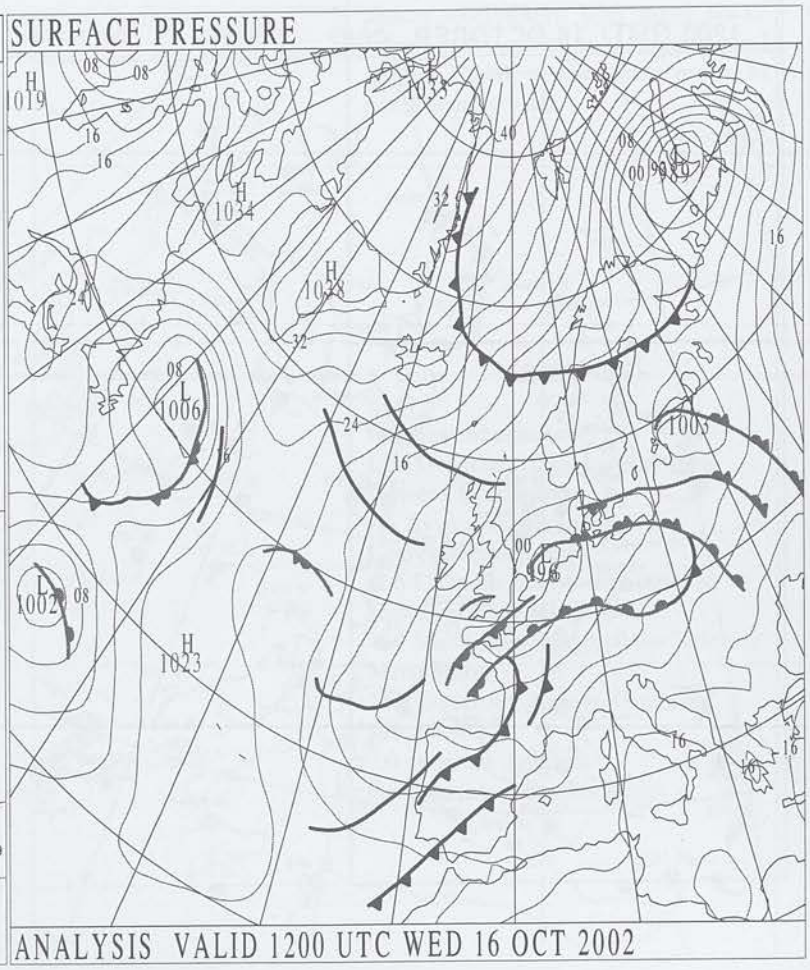

Crown Copyright 2002, All Rights Reserved

SURFACE REPORTS

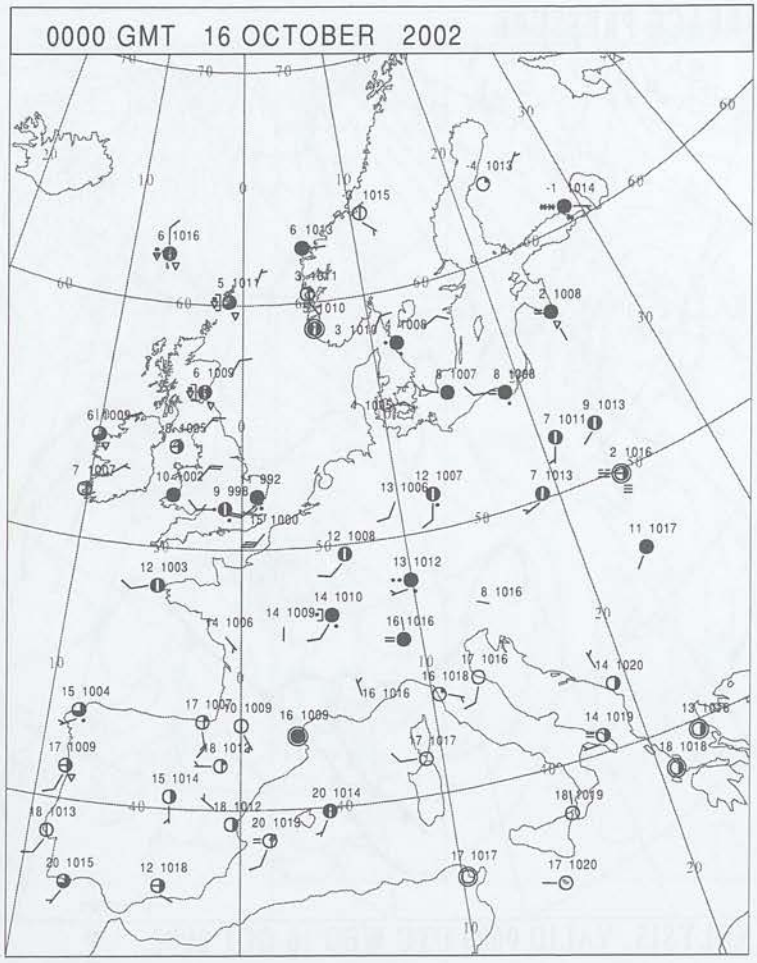

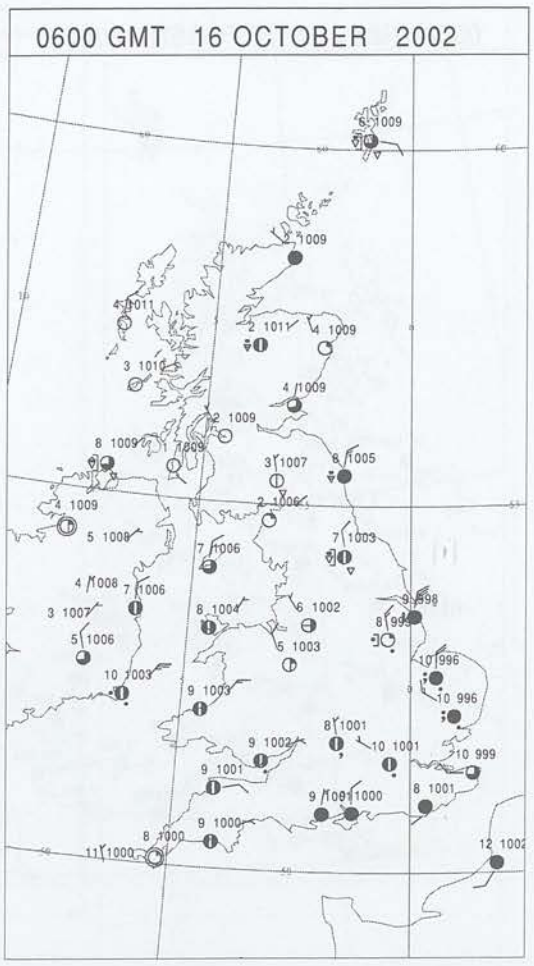

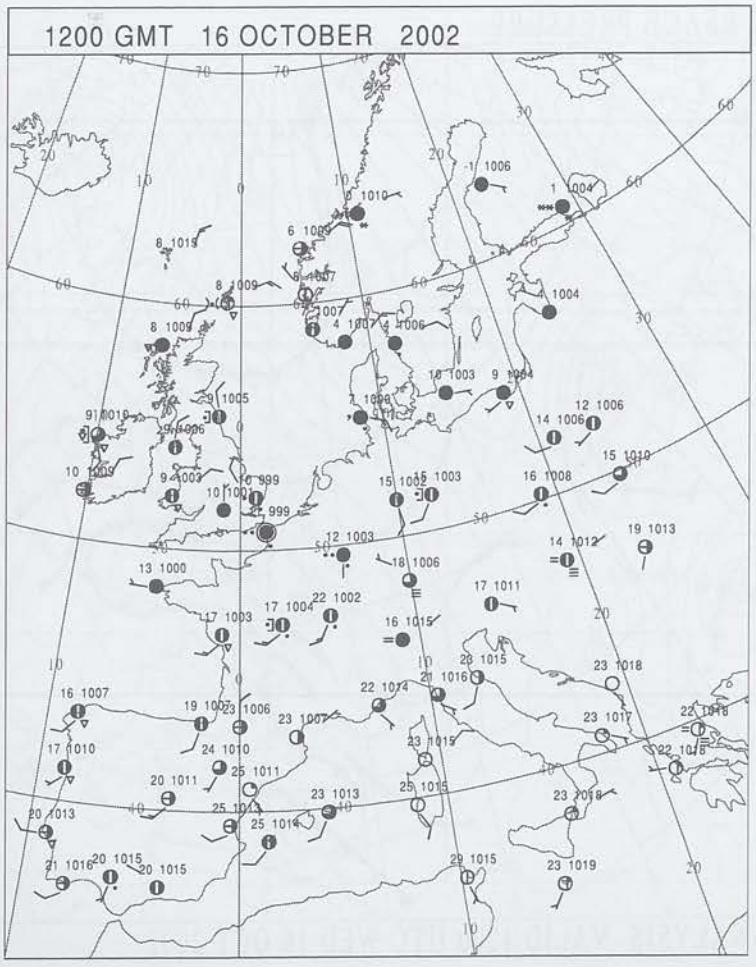

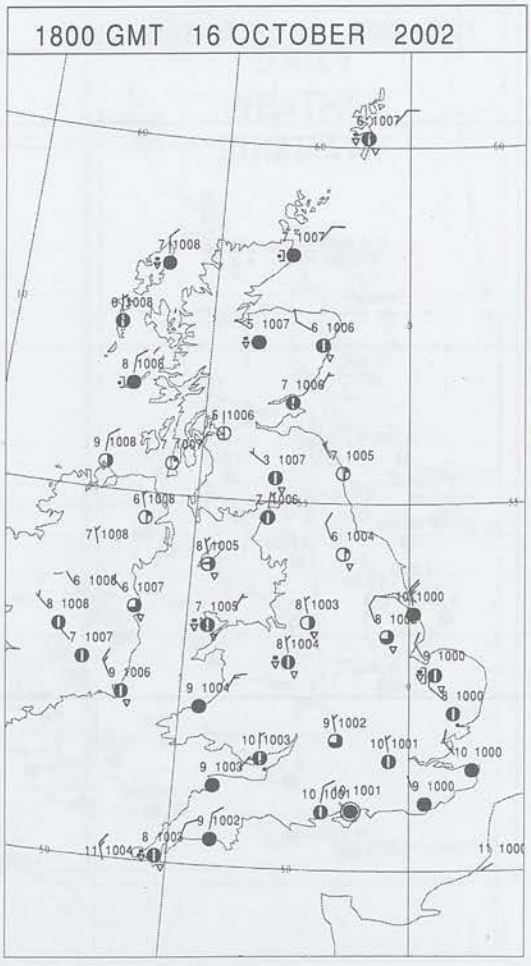

Crown Copyright 2002, All Rights Reserved

SIGNIFICANT WEATHER

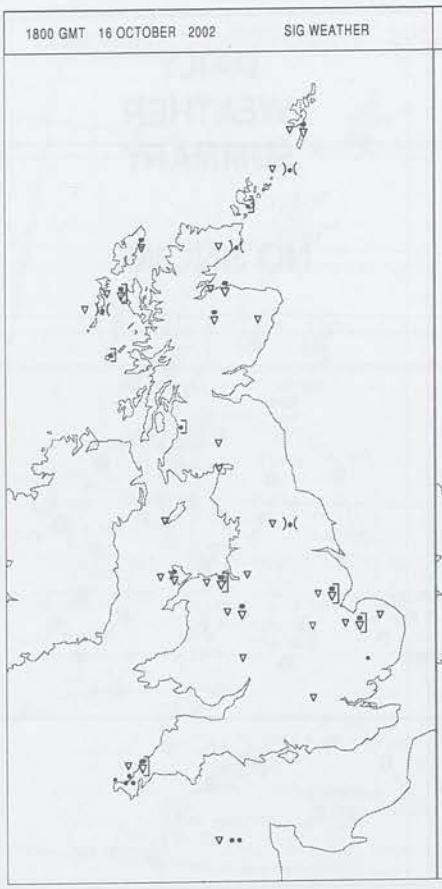

Summary of UK Weather for Wednesday 16 October 2002.

Overnight there was some heavy rain across parts of eastern England (chiefly Lincolnshire) and south Wales. Showers affected northern and eastern Scotland and northeast England but elsewhere the weather was generally dry. Clear intervals over Scotland allowed temperatures to dip to minus 3 Celsius in parts of Stirling.

During the morning showers continued to affect north and east Scotland and northeast England and there were further outbreaks of rain over south Wales, southwest England, Lincolnshire and Yorkshire. Patchy rain brushed across southernmost counties of England but elsewhere it was dry although rather cloudy. Scotland and Northern Ireland saw the best of the sunshine with the Hebrides fairing particularly well. In the afternoon there were showers across many northern and eastern parts of the UK, and there was some rain over Wales and southwest England but Northern Ireland stayed largely dry. During the evening the showers retreated towards the coast and many inland areas were dry.

Temperatures were below average almost everywhere with most places falling in the rather cold category, and feeling colder in the brisk north to northeasterly wind.

EXTREMES

Highest Maximum:
13.8 Guernsey Airport, Guernsey
Lowest Maximum:
7.5 Aviemore, Inverness-Shire
Lowest Minimum:
-2.6 Dalmally, Argyll (In Strathcly
Lowest Grass Minimum:
-6.9 Machrihanish, Argyll (In Strathcly
Most Rain:
24.9 Guernsey Airport, Guernsey
Most Sun:
7.0 Saughall, Ayrshire
7.0 Carmoney, Londonderry

Crown Copyright 2002, All Rights Reserved

Wednesday 16 October 2002

DAILY CLIMATE DATA

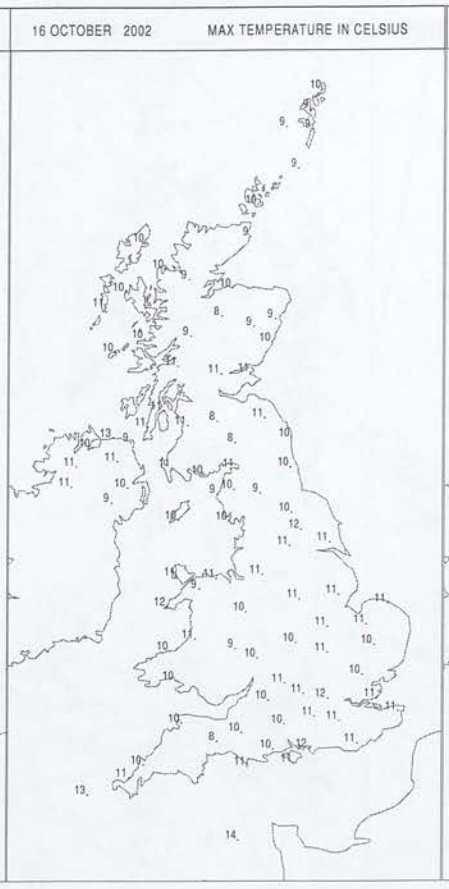

DAILY WEATHER SUMMARY

NO SNOW

Crown Copyright 2002, All Rights Reserved

DAILY WEATHER SUMMARY

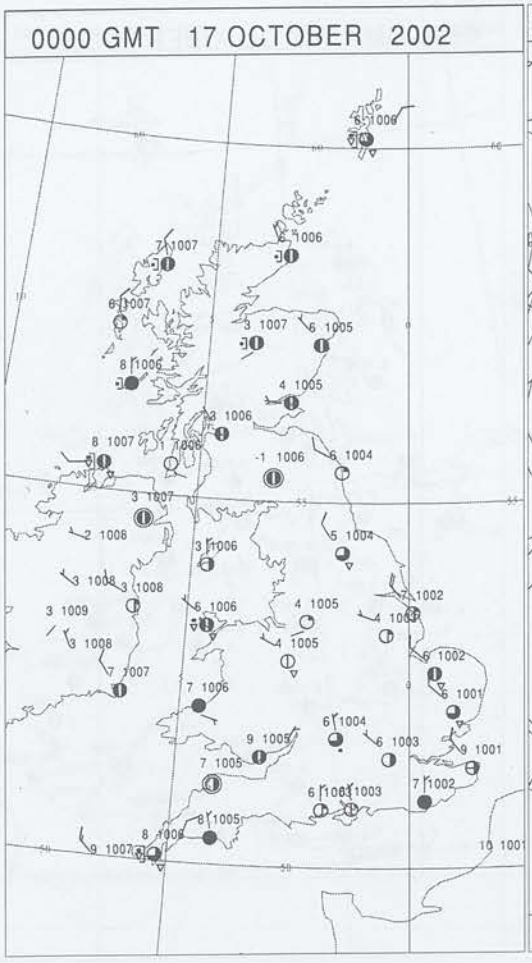



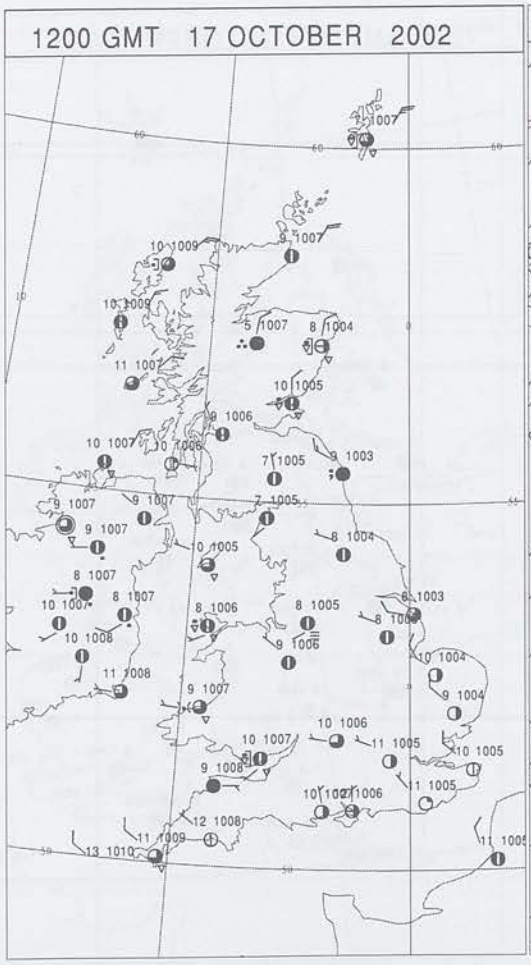

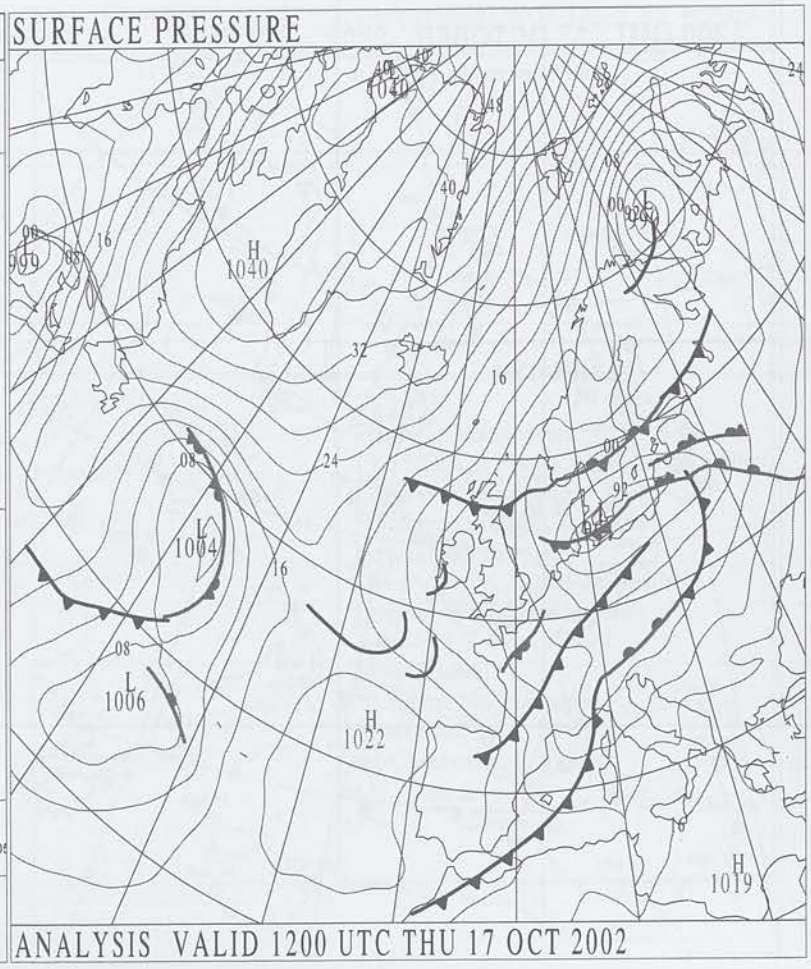

Crown Copyright 2002, All Rights Reserved

SURFACE REPORTS

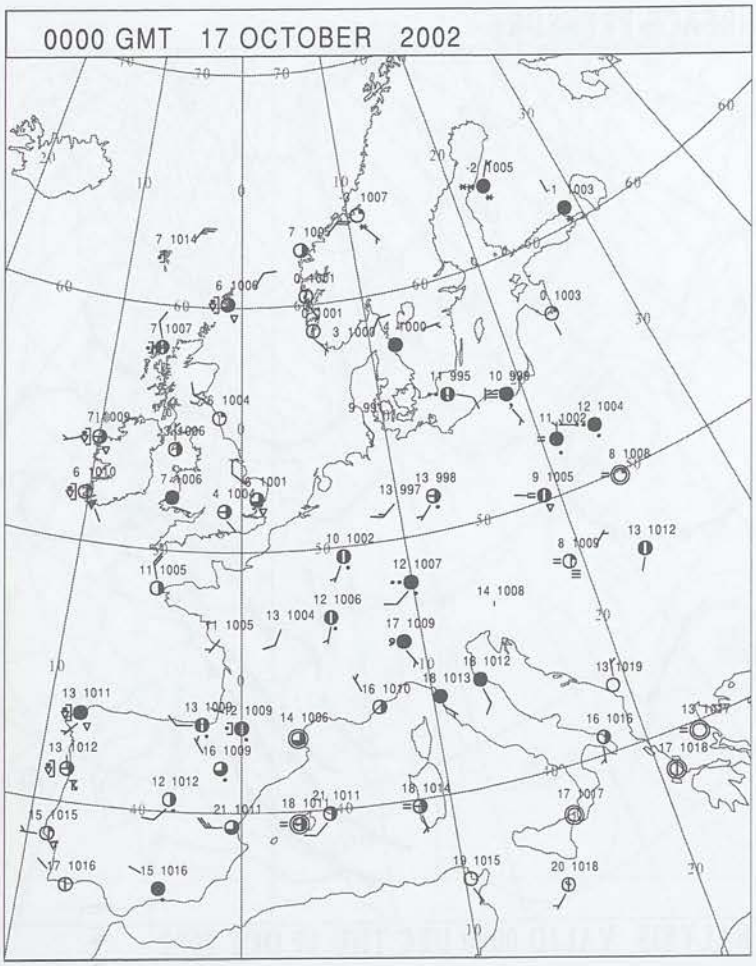

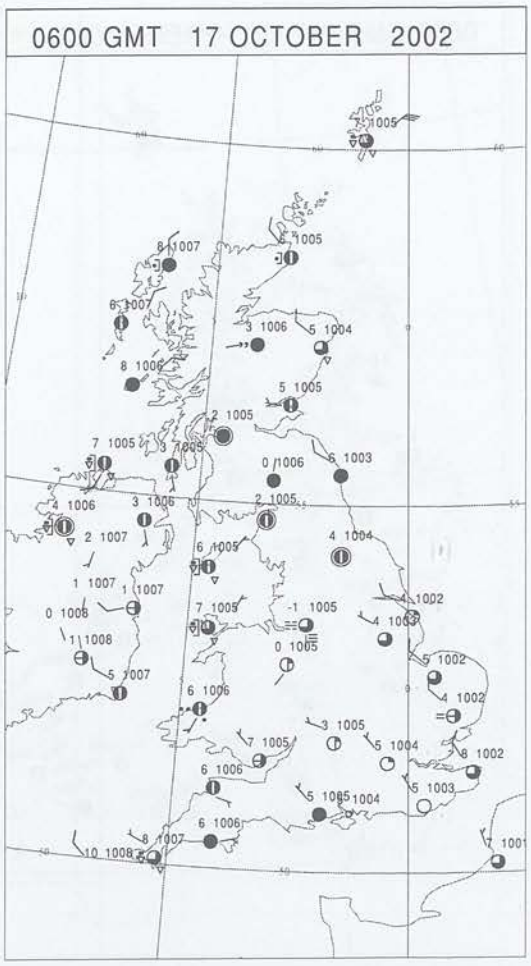

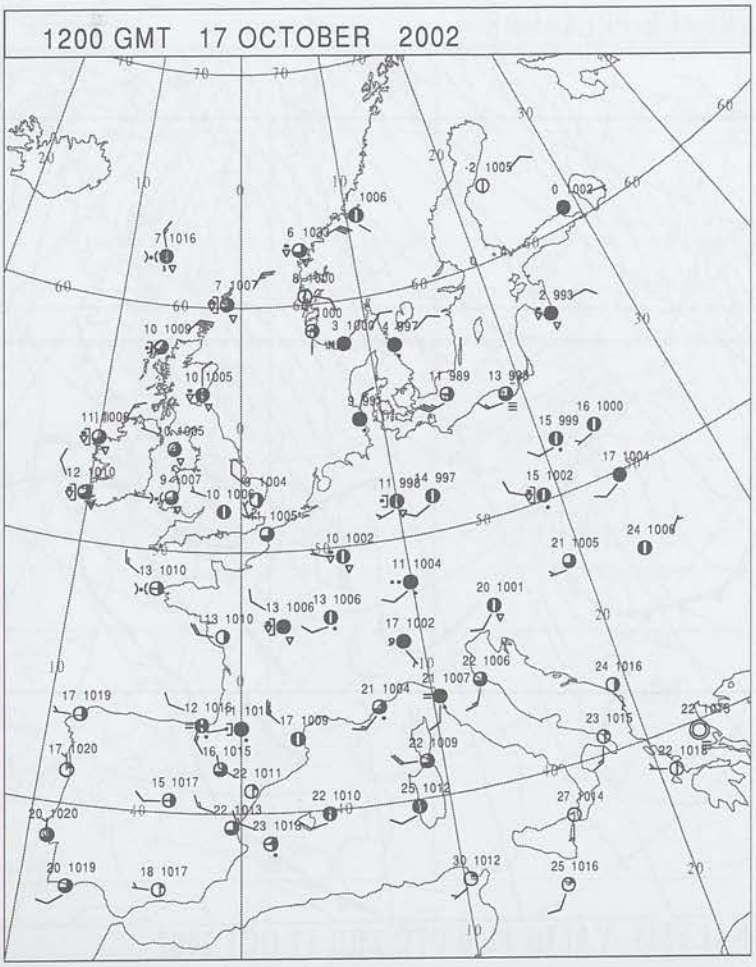

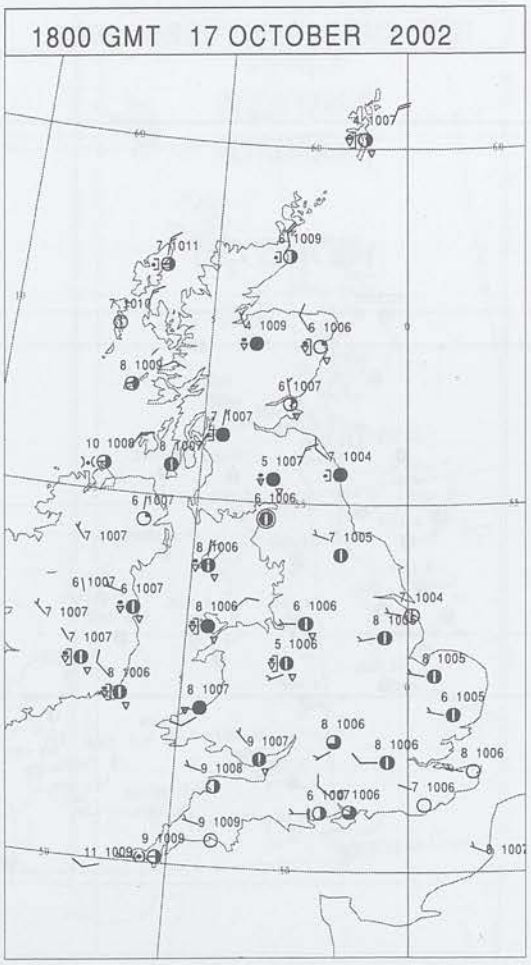

Crown Copyright 2002, All Rights Reserved

SIGNIFICANT WEATHER

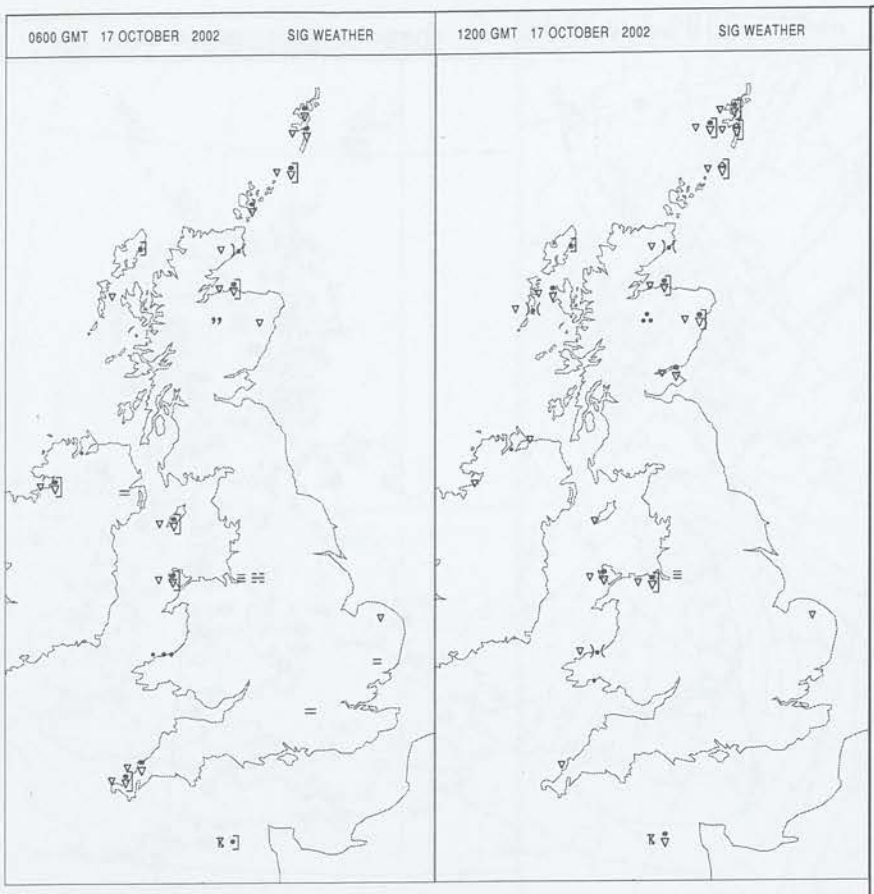

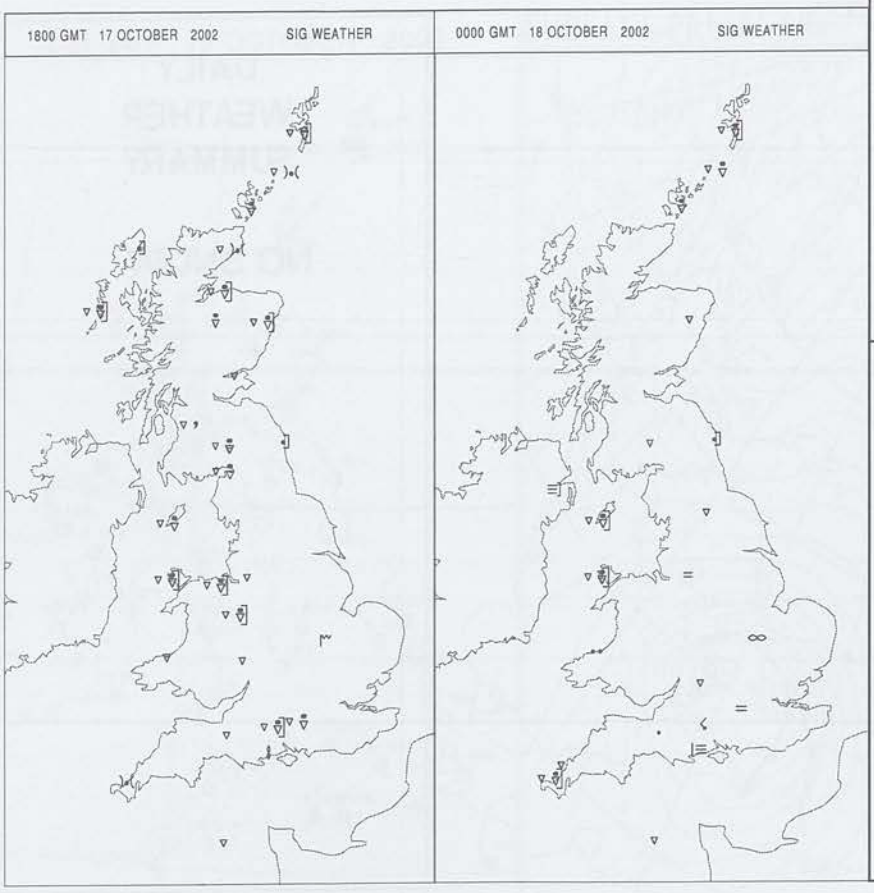

Summary of UK Weather for Thursday 17 October 2002.

Overnight there were showers near the coasts of north and east Scotland and northeast England, whilst some showery rain affected Northern Ireland, west Wales and southwest England. Thunderstorms were reported in the Channel Islands. Elsewhere the weather was generally dry with variable, often small, amounts of cloud leading to a chilly night; the lowest temperature was minus 3 Celsius in County Down.

During the morning the showers in northern Scotland became more organised as they moved slowly south whilst turning to hail in the northern isles, but elsewhere there was little general change with many inland parts of England, Wales and southern Scotland staying largely dry with bright or sunny spells. The best of the sunshine occurred in Kent, but many southern and eastern counties of England enjoyed some lengthy sunny periods. In the afternoon northern and western parts of the UK were prone to showers and scattered locally heavy showers also developed across central and southern England. There was little change in the evening.

Temperatures were below the average almost everywhere with many places having a rather cold day.

EXTREMES

Highest Maximum:
13.5 Scilly: St Marys Air, Isles Of Scilly
Lowest Maximum:
5.5 Warcop Range, Cumbria
Lowest Minimum:
-2.6 Dalmally, Argyll (In Strathcly
Lowest Grass Minimum:
-6.7 Moel-Y-Crio, Clwyd
Most Rain:
20.2 Rhyl No.2, Clwyd
Most Sun:
8.3 Camborne, Cornwall

Crown Copyright 2002, All Rights Reserved

Thursday 17 October 2002

DAILY CLIMATE DATA

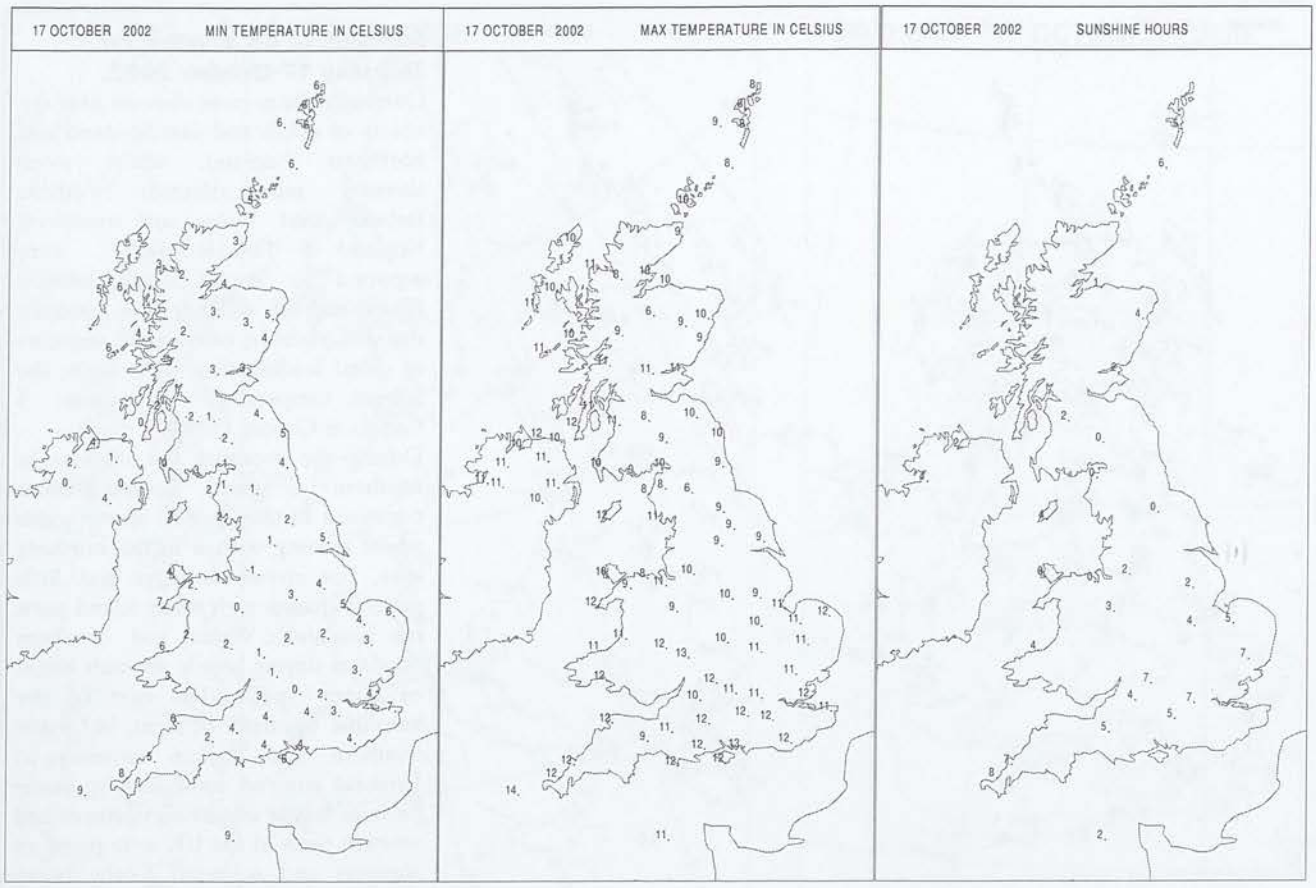

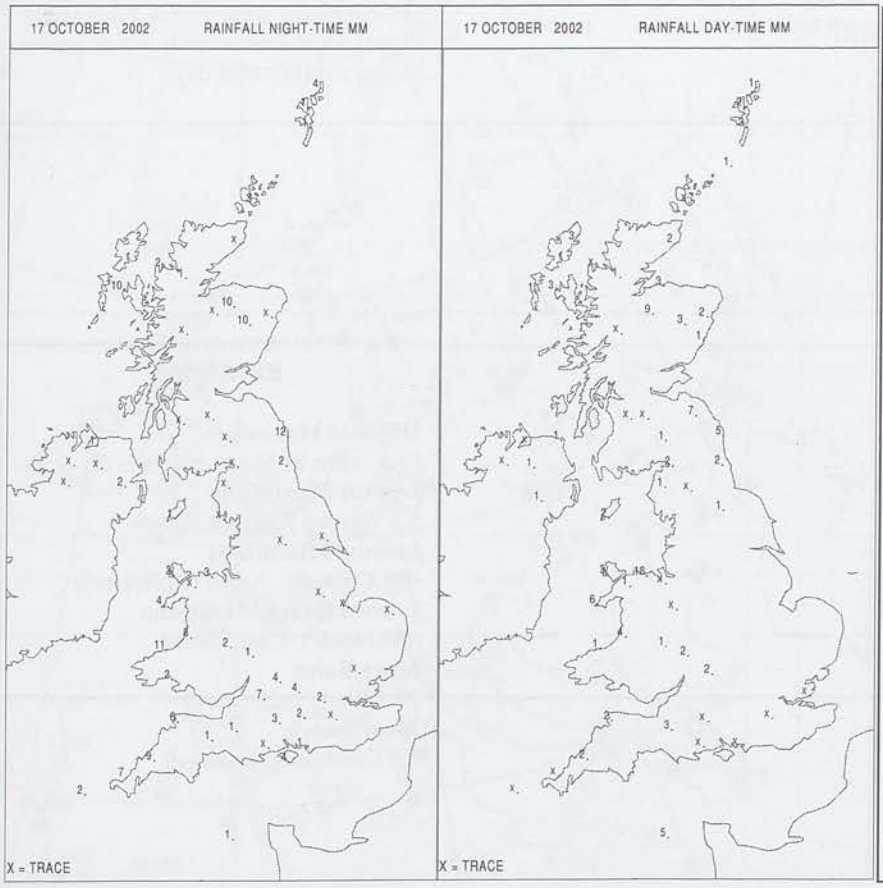

DAILY
WEATHER
SUMMARY

NO SNOW

Crown Copyright 2002, All Rights Reserved

DAILY WEATHER SUMMARY

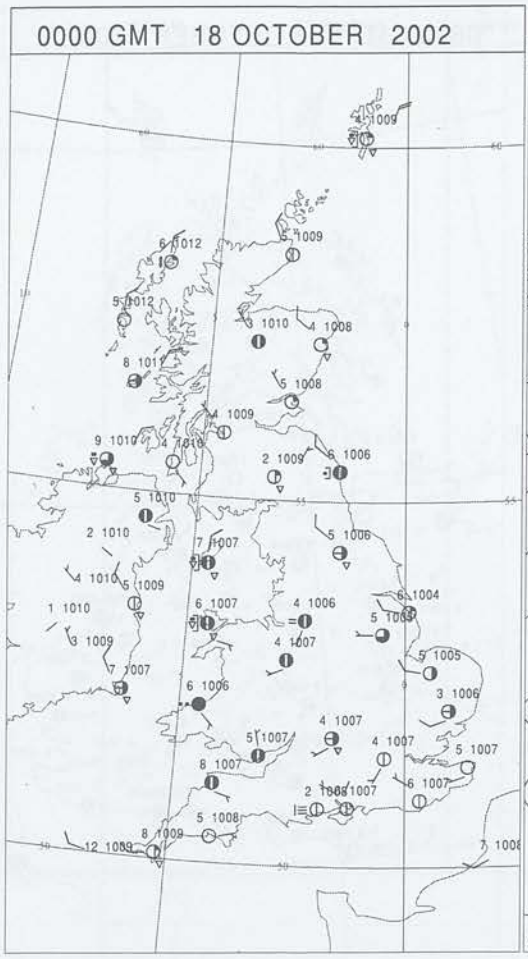

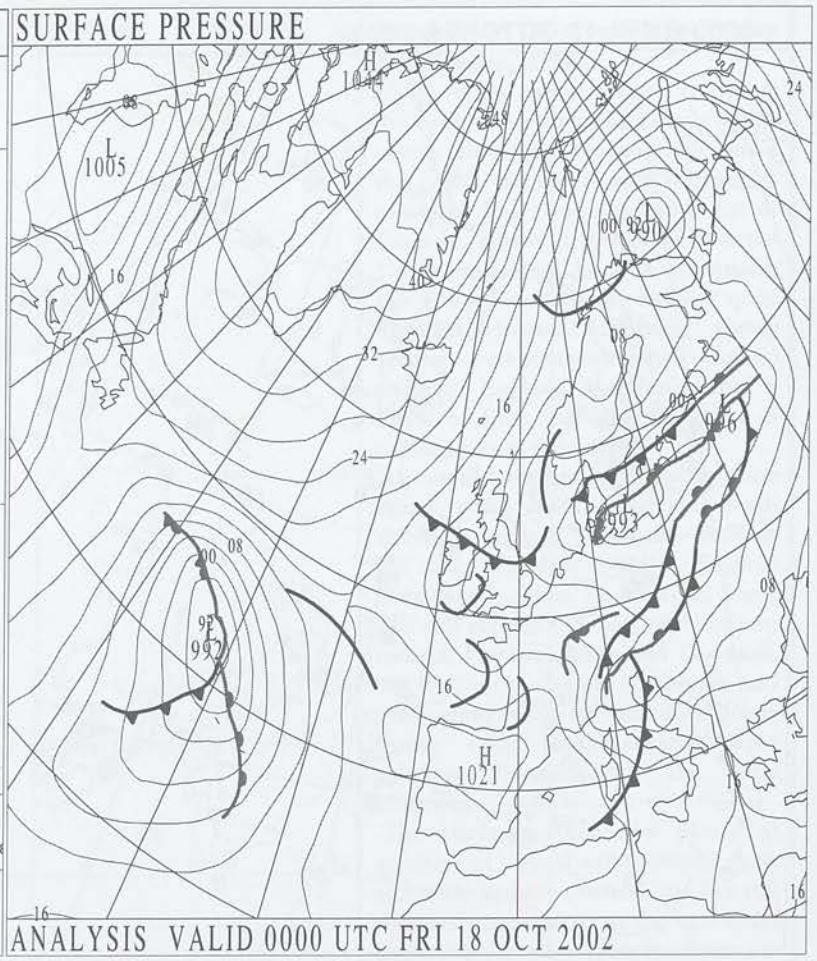

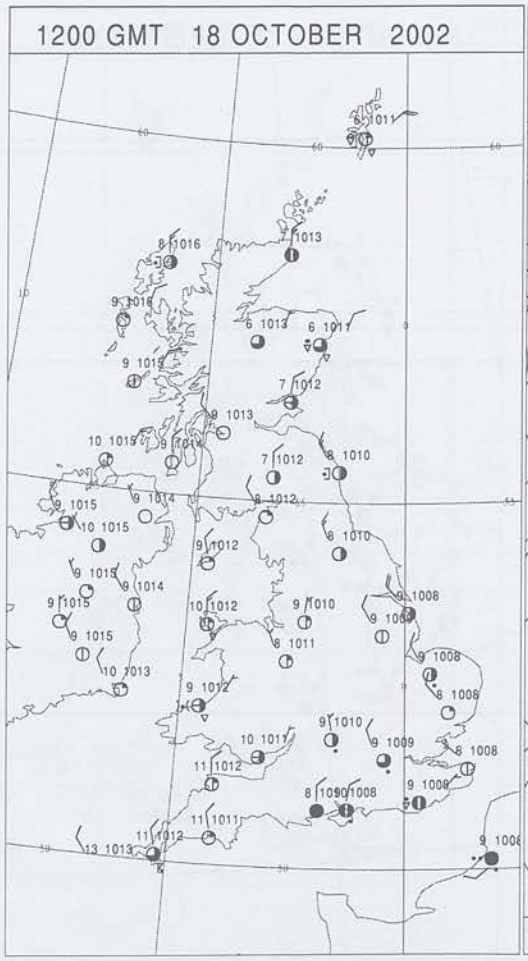

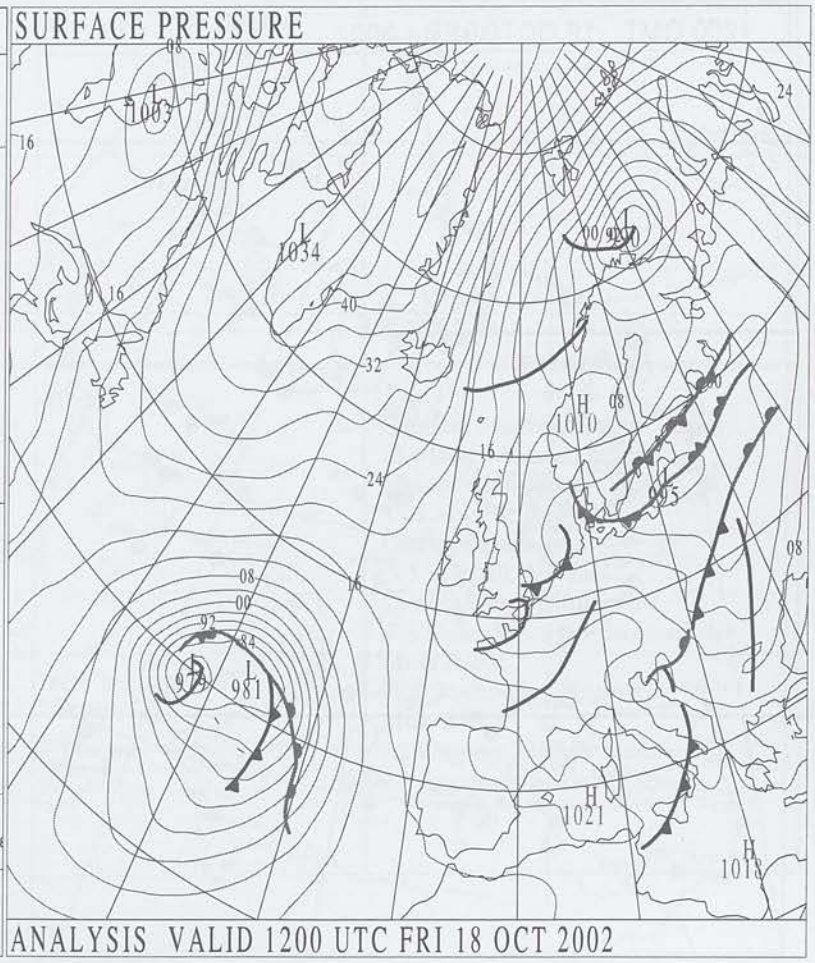

Crown Copyright 2002, All Rights Reserved

SURFACE REPORTS

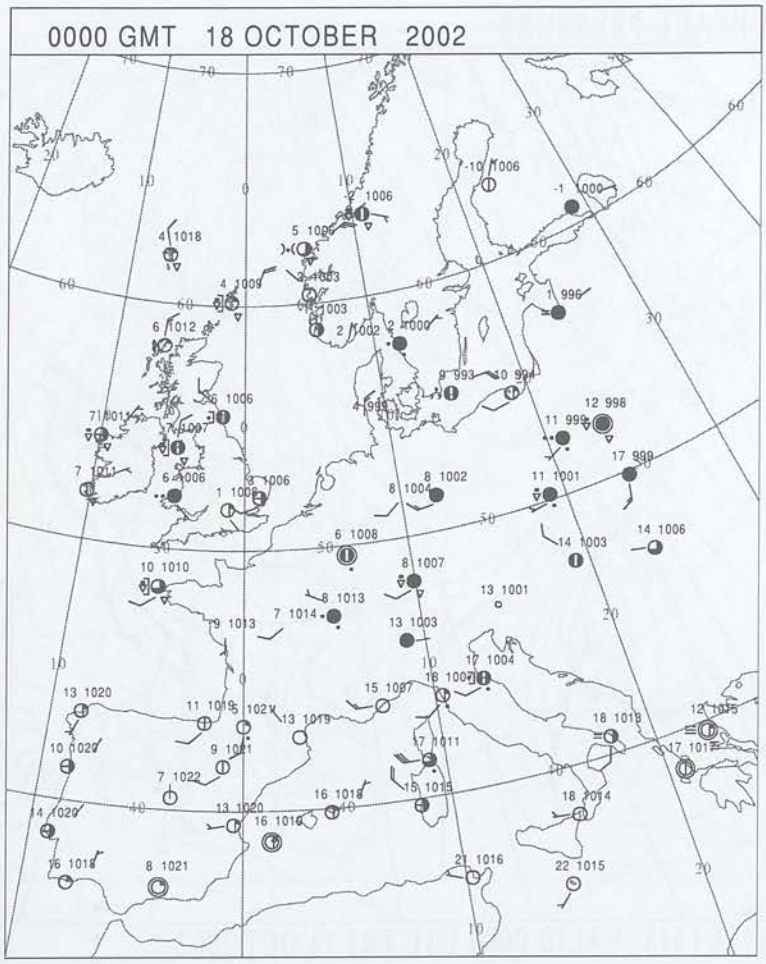

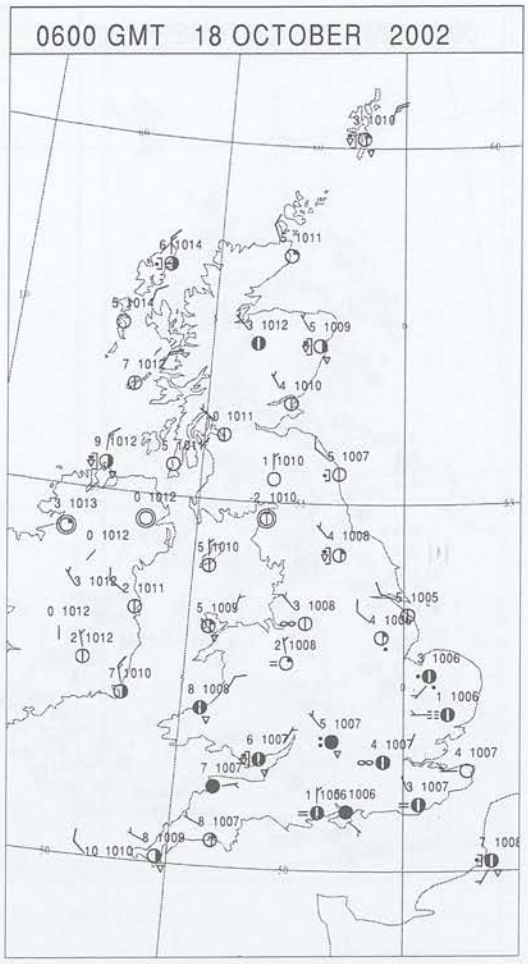

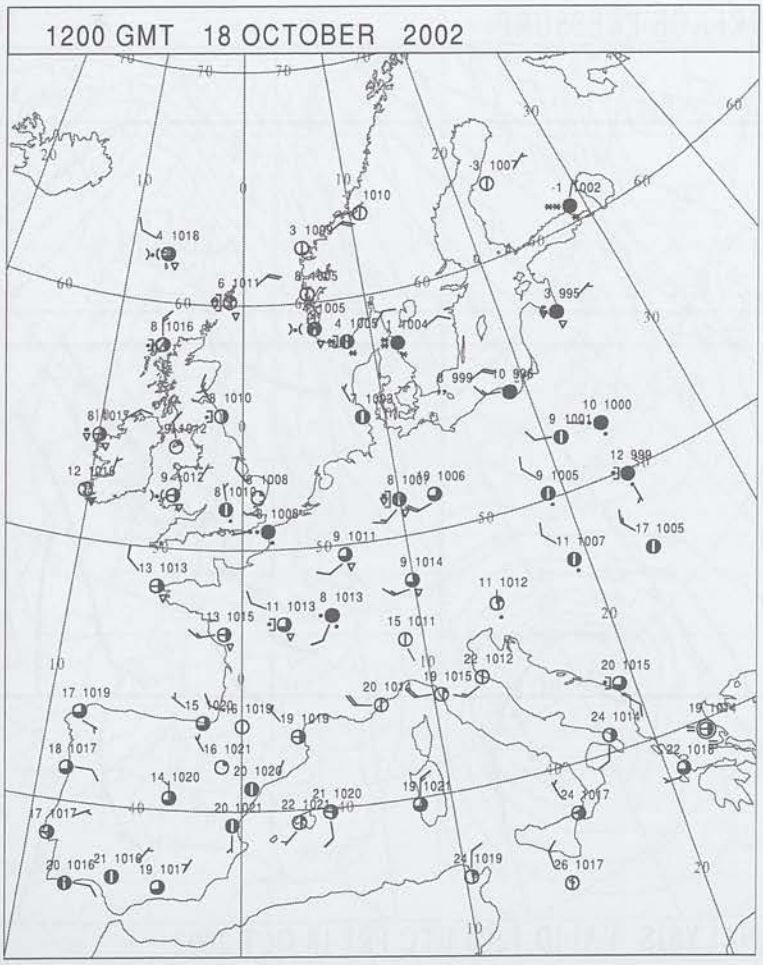

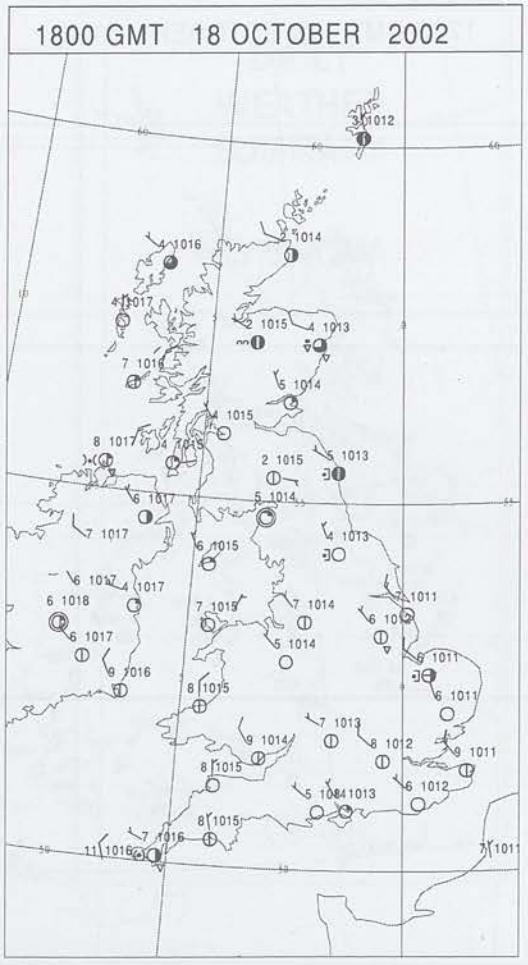

Crown Copyright 2002, All Rights Reserved

SIGNIFICANT WEATHER

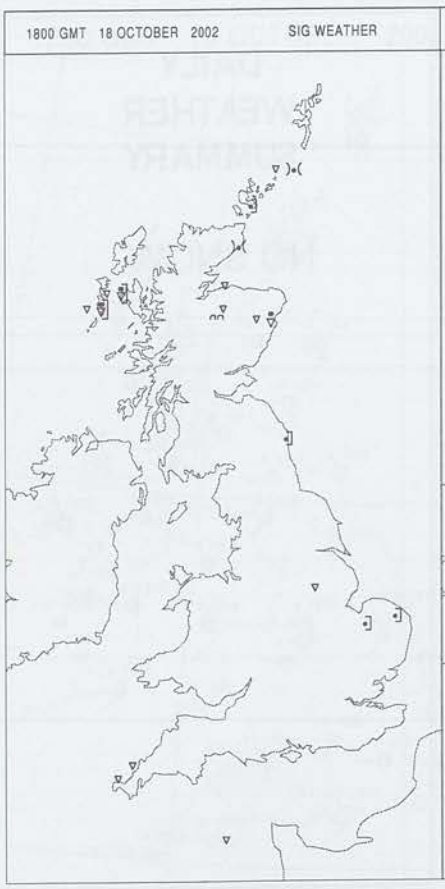

Summary of UK Weather for Friday 18 October 2002.

Much of the country was dry during the early hours with clear spells in the south. However, showers ran down the North sea coasts and also across much of Wales and the southwest of England, whilst a few also affected Northern Ireland. An area of showery rain across South Wales became quite organised towards morning slowly sinking east-southeast into central southern England, but not before a touch of frost had been recorded in colder spots in the south.

Through the morning showers; some wintry, continued to feed into north and east Scotland, whilst rain showers fed down the east coast of England from Northumbria to Norfolk. Some also still clipped the west of Northern Ireland, Pembrokeshire and Cornwall, too. For most though, it was dry and quite sunny, with the rain area slowly sliding away southeastwards from southern Counties by the early afternoon.

The afternoon then saw plenty of sunshine in central and southern parts and some western districts, too but still showers pecked away at the east coast and around some western localities.

Temperatures were generally cold or rather cold.

EXTREMES

Highest Maximum:
13.4 Jersey Airport, Jersey
Lowest Maximum:
0.7 Keswick, Cumbria
Lowest Minimum:
-3.3 Saughall, Ayrshire
Lowest Grass Minimum:
-7.5 Dalmally, Argyll (In Strathcly
Most Rain:
11.8 Weybourne, Norfolk
Most Sun:
9.2 Ringway, Greater Manchester
9.2 Ronaldsway, Isle Of Man

Crown Copyright 2002, All Rights Reserved

Friday 18 October 2002

DAILY CLIMATE DATA

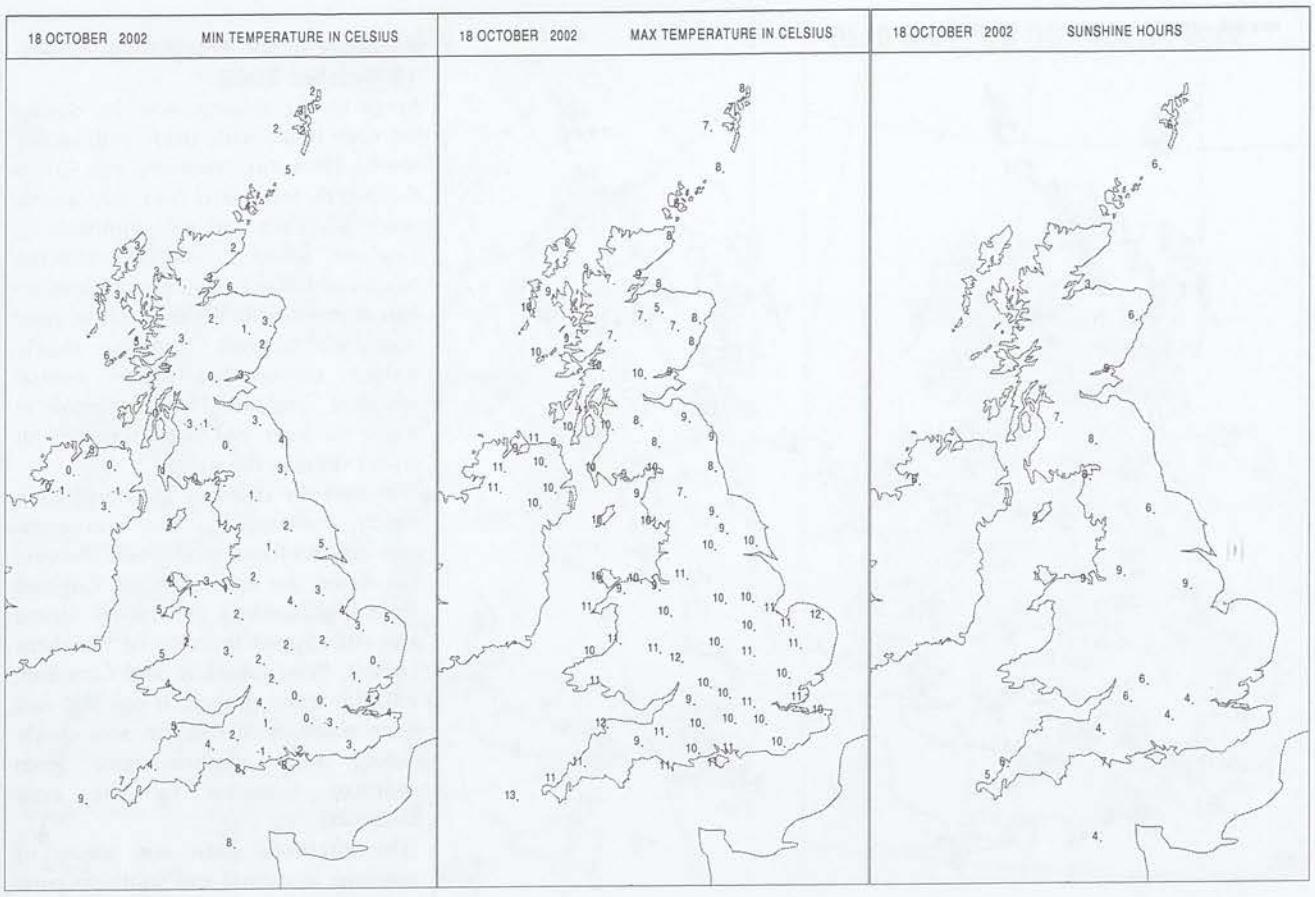

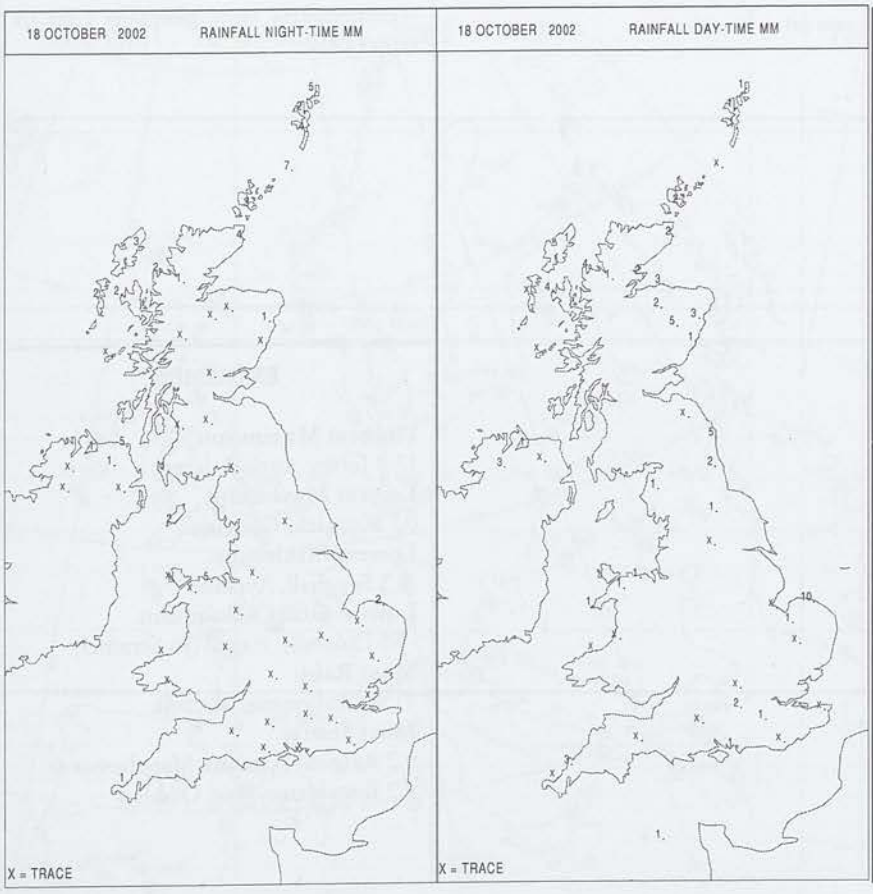

DAILY WEATHER SUMMARY

NO SNOW

Crown Copyright 2002, All Rights Reserved

DAILY WEATHER SUMMARY

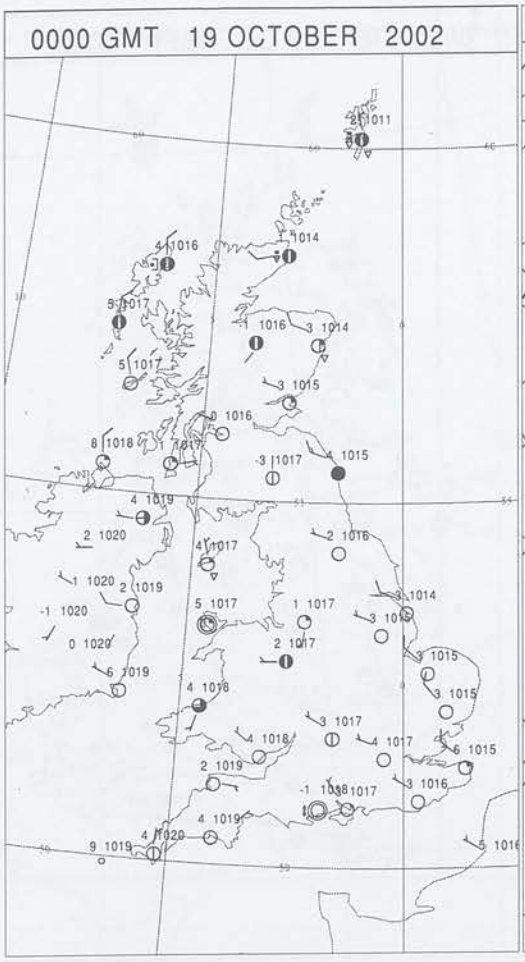

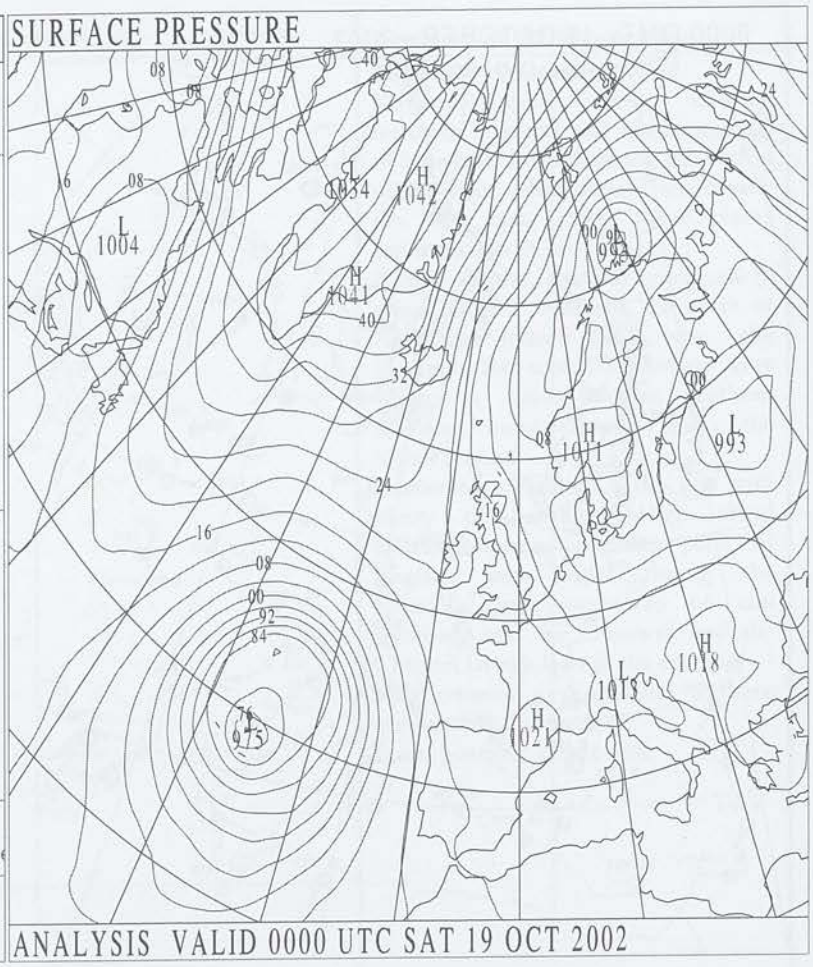

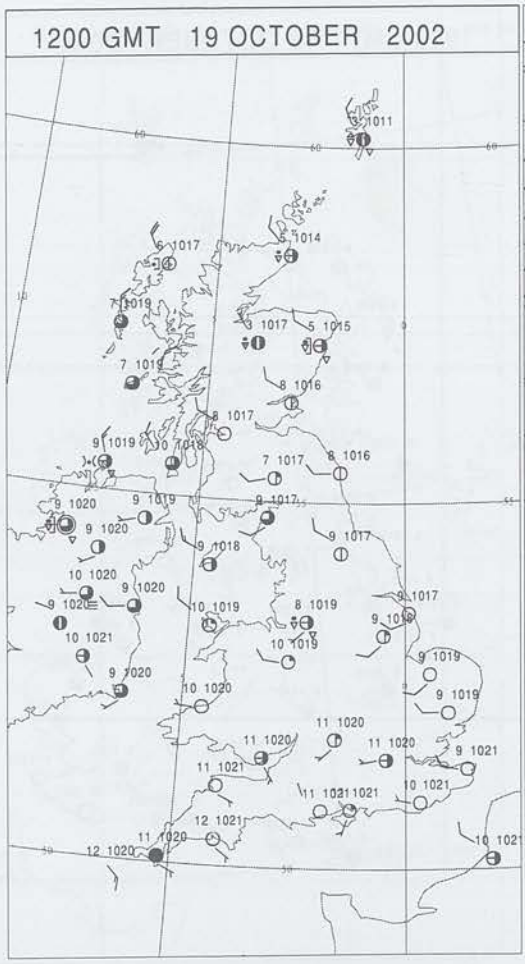

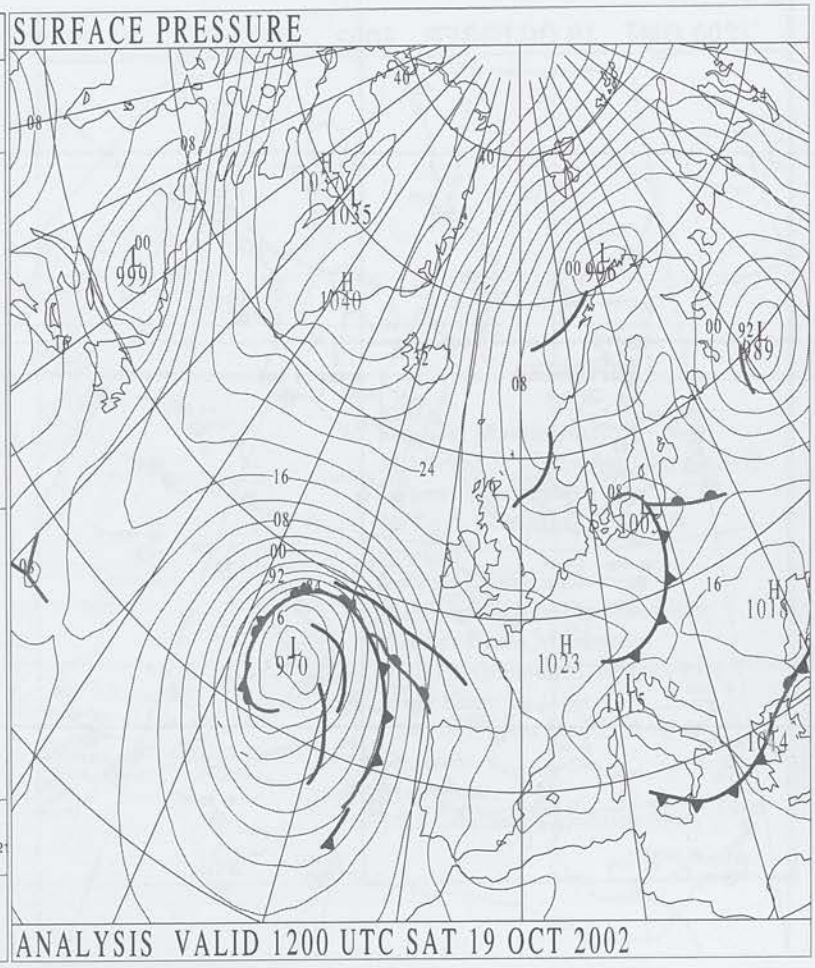

Crown Copyright 2002, All Rights Reserved

SURFACE REPORTS

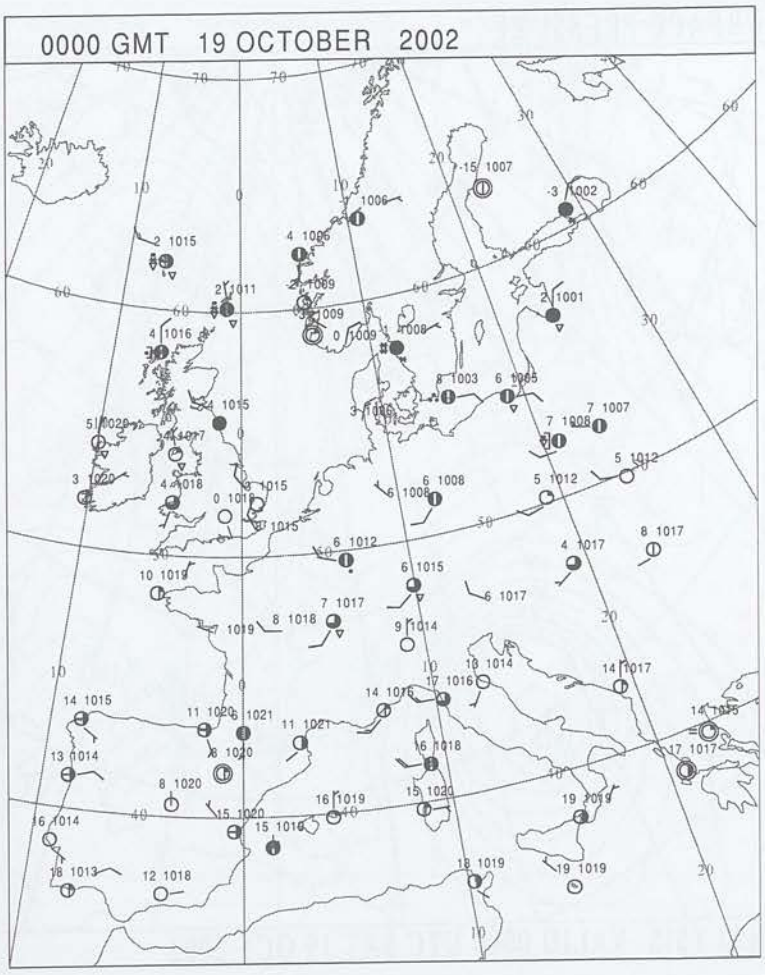

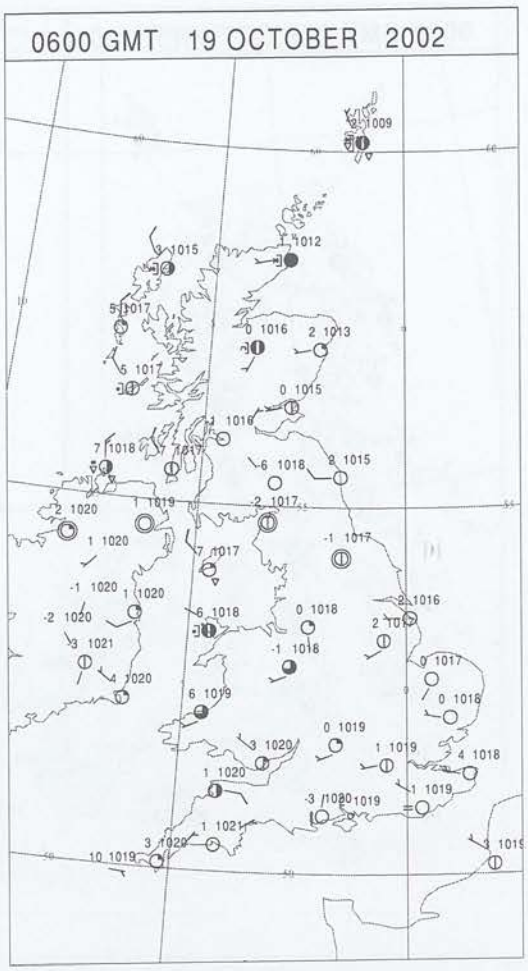

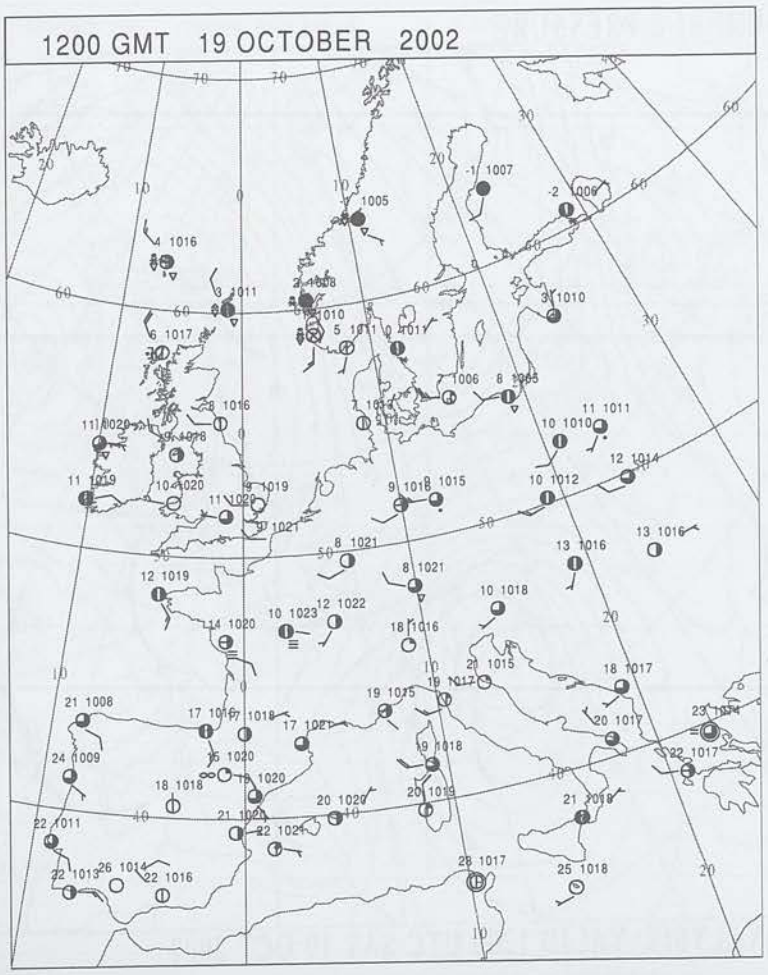

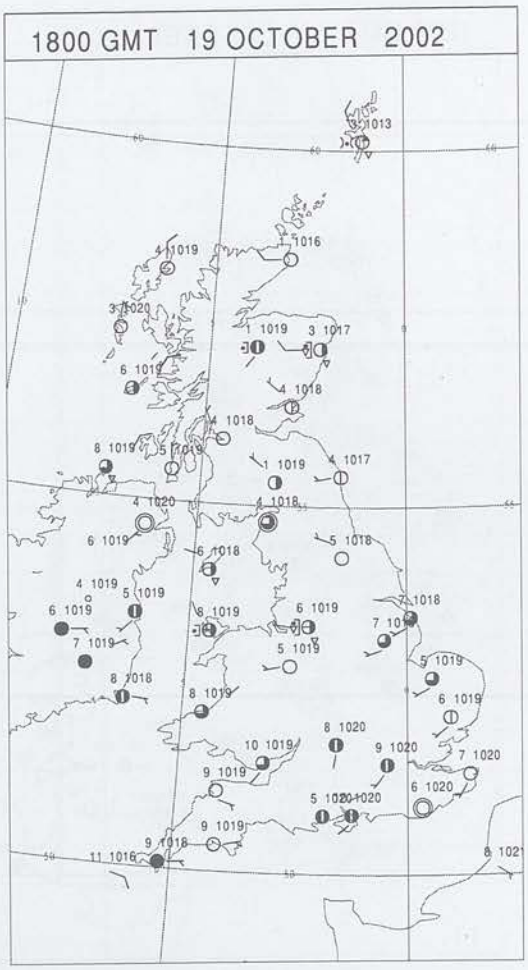

Crown Copyright 2002, All Rights Reserved

SIGNIFICANT WEATHER

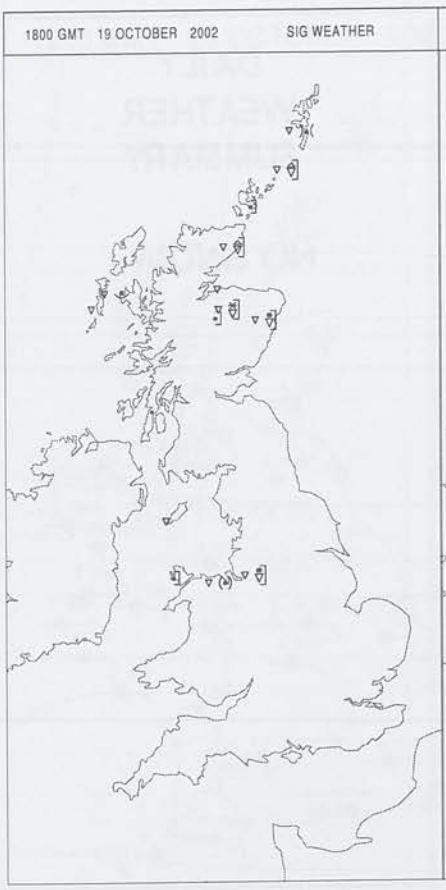

Summary of UK Weather for Saturday 19 October 2002.

Showers, some wintry, affected northern Scotland and northern parts of Northern Ireland during the course of the night. Elsewhere, it was mostly dry with clear skies. Many places experienced a frost.

During the day, showers continued to affect northern Scotland, the north of Northern Ireland and also the Liverpool Bay area. The showers were wintry in nature across northern Scotland, more especially over the higher ground.

Remaining areas had a dry day with plenty of sunshine. High cloud increased across southern parts of England and Wales during the afternoon with outbreaks of rain following into the Cornwall and the Channel Islands later in the evening.

Frost returned to central and northern areas during the evening.

It was generally rather cold.

EXTREMES

Highest Maximum:
13.1 Scilly: St Marys Air, Isles Of Scilly
Lowest Maximum:
2.6 Loch Glascarnoch, Ross & Cromarty
Lowest Minimum:
-6.0 Eskdalemuir, Dumfriesshire
Lowest Grass Minimum:
-10.6 Eskdalemuir, Dumfriesshire
Most Rain:
13.4 Loch Glascarnoch, Ross & Cromarty
Most Sun:
8.9 Eskdalemuir, Dumfriesshire

Crown Copyright 2002, All Rights Reserved

Saturday 19 October 2002

DAILY CLIMATE DATA

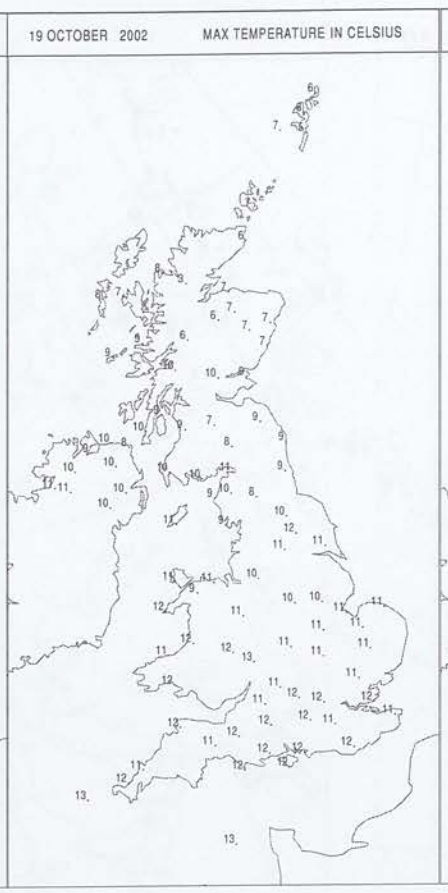

DAILY
WEATHER
SUMMARY

NO SNOW

Crown Copyright 2002, All Rights Reserved

DAILY WEATHER SUMMARY

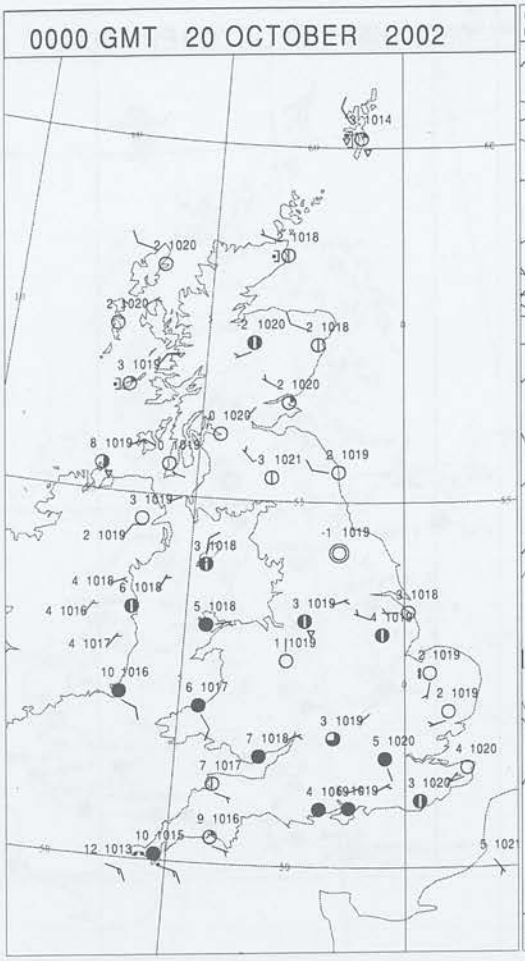



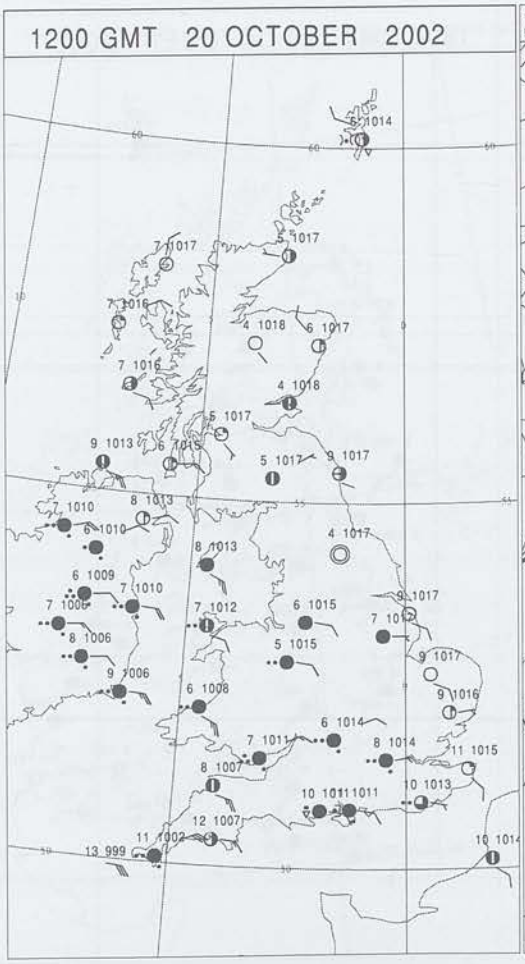



Crown Copyright 2002, All Rights Reserved

SURFACE REPORTS

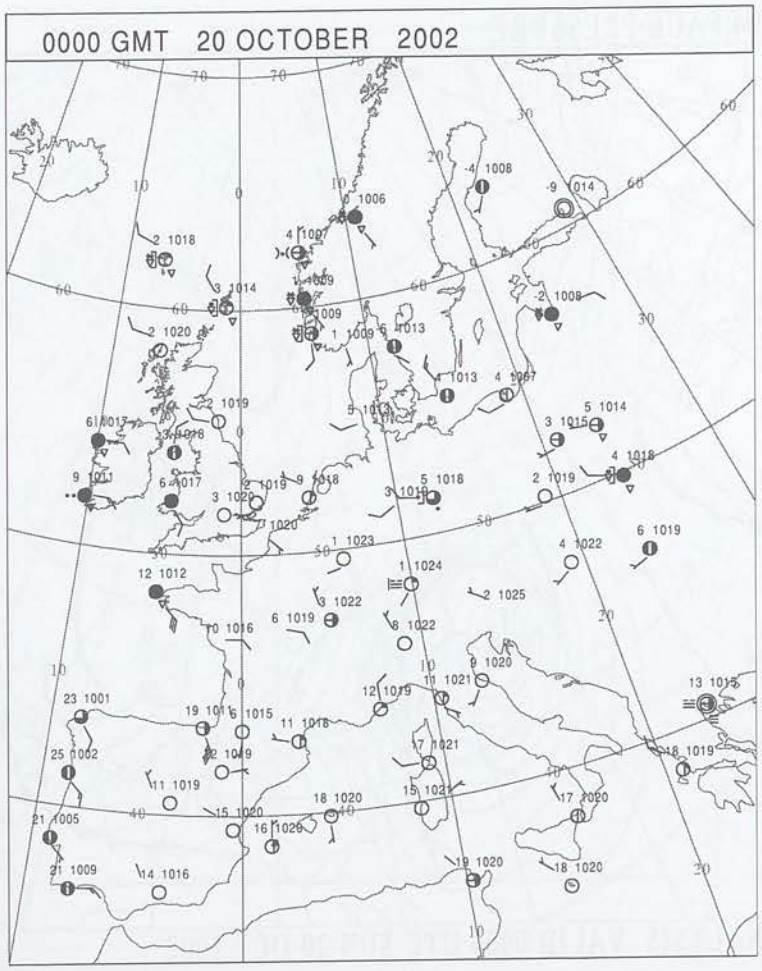

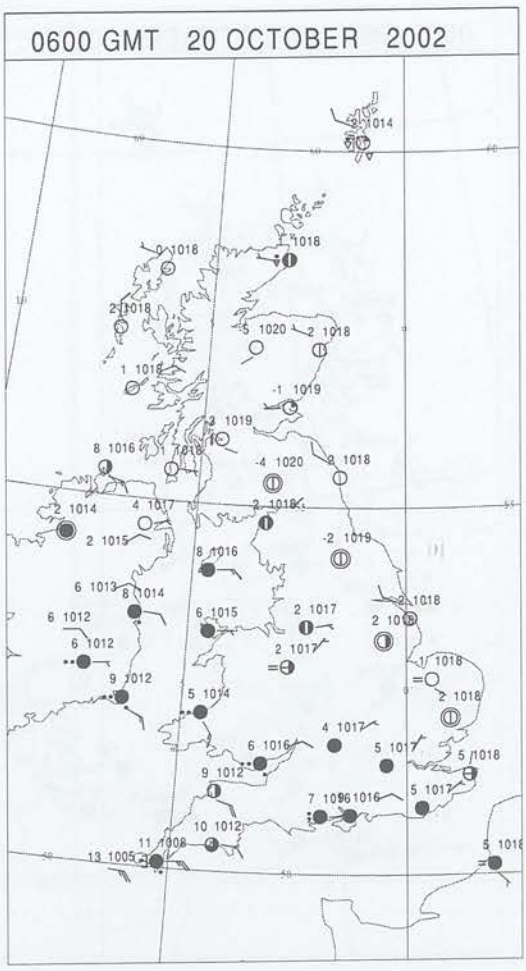

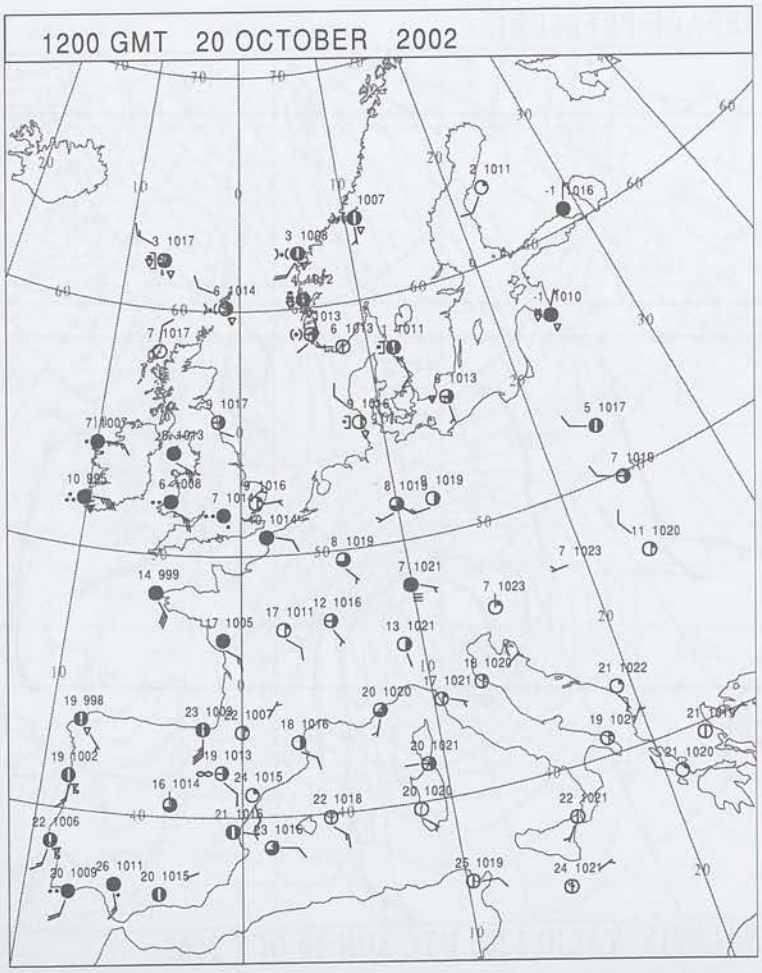

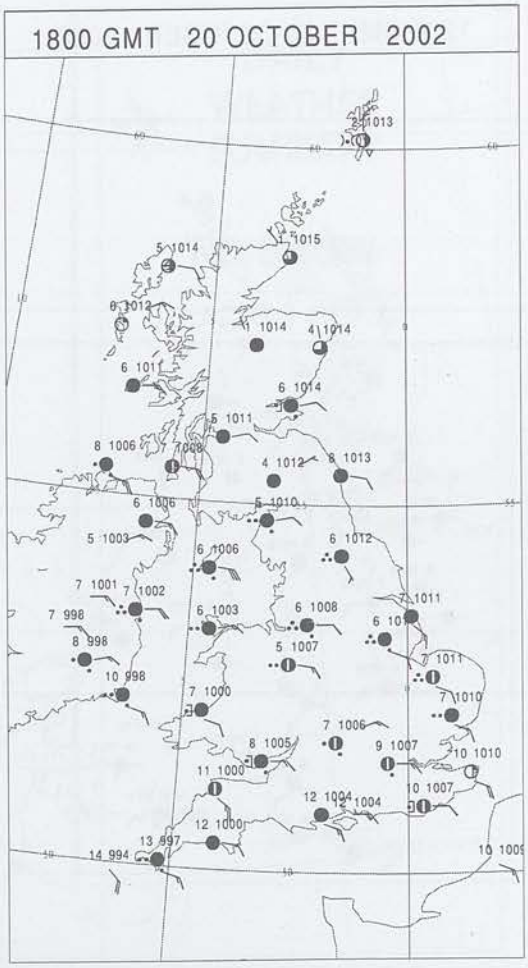

Crown Copyright 2002, All Rights Reserved

SIGNIFICANT WEATHER

Summary of UK Weather for Sunday 20 October 2002.

Outbreaks of rain edged northeastwards across southwest England and south Wales overnight. Scattered showers affected northern Scotland. Remaining areas had a dry night. Northern parts experienced a widespread frost.

The rain in the southwest pushed across the rest of Wales and southern England during the morning. The rain was heavy at times in the west, but was light and patchy further east. During the afternoon, the rain extended into Northern Ireland and northern England. Some snow may have been evident over the mountains in the north and west. Southern counties of England became drier during the course of the afternoon but there was further rain during the evening. It was a windy day in the west. Culdrose (Cornwall) registered a gust of 54 knots in the afternoon.

For Scotland, there were further showers in the north, although these became largely confined to the coasts in the afternoon. Many places saw a good deal of sunshine for a time before increasing cloud brought rain to southern parts during the evening.

It was generally cold or very cold.

EXTREMES

Highest Maximum:
16.2 Hurn, Dorset
Lowest Maximum:
4.0 Aviemore, Inverness-Shire
Lowest Minimum:
-7.5 Tulloch Bridge, Inverness-Shire
Lowest Grass Minimum:
-11.3 Aviemore, Inverness-Shire
Most Rain:
44.0 Lough Fea W.Wks, Londonderry
Most Sun:
7.0 Kinloss, Moray (In Grampian R
7.0 Fair Isle, Shetland

Crown Copyright 2002, All Rights Reserved

Sunday 20 October 2002

DAILY CLIMATE DATA

20 OCTOBER 2002 MIN TEMPERATURE IN CELSIUS

20 OCTOBER 2002 MAX TEMPERATURE IN CELSIUS

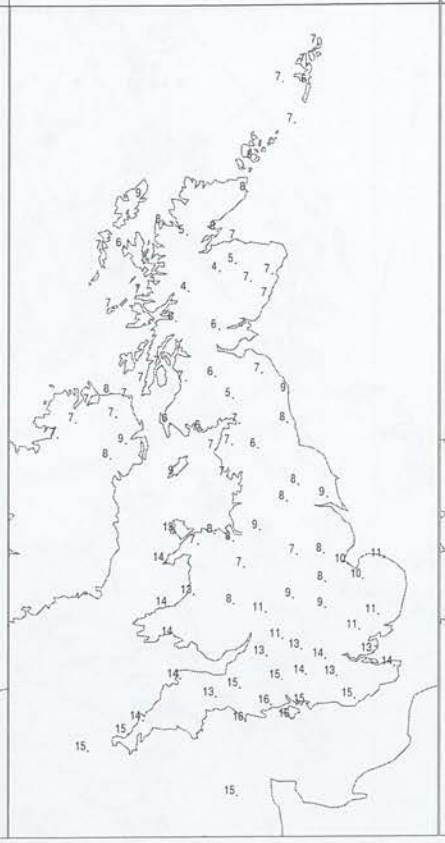

20 OCTOBER 2002 SUNSHINE HOURS

20 OCTOBER 2002 RAINFALL NIGHT-TIME MM

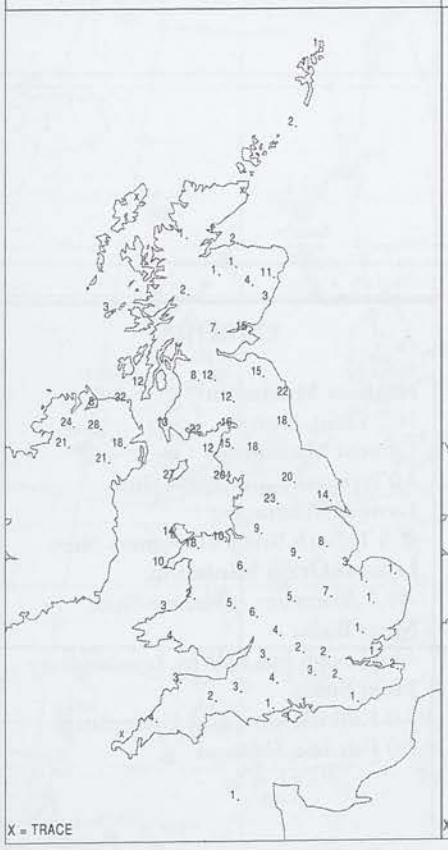

X = TRACE

20 OCTOBER 2002 RAINFALL DAY-TIME MM

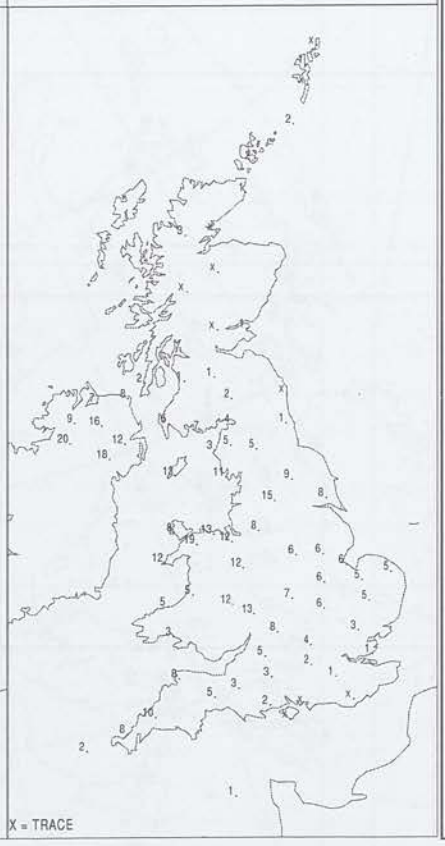

X = TRACE

DAILY WEATHER SUMMARY

NO SNOW

Crown Copyright 2002, All Rights Reserved

DAILY WEATHER SUMMARY

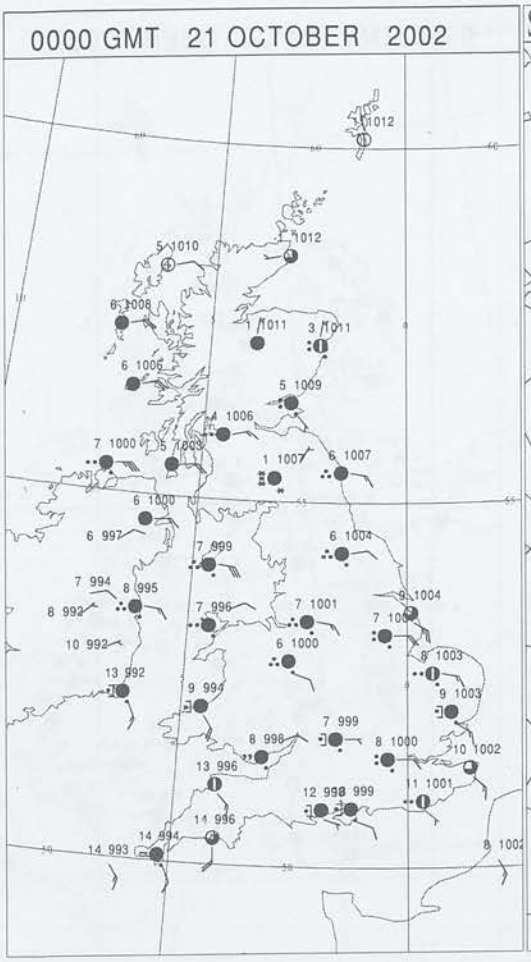

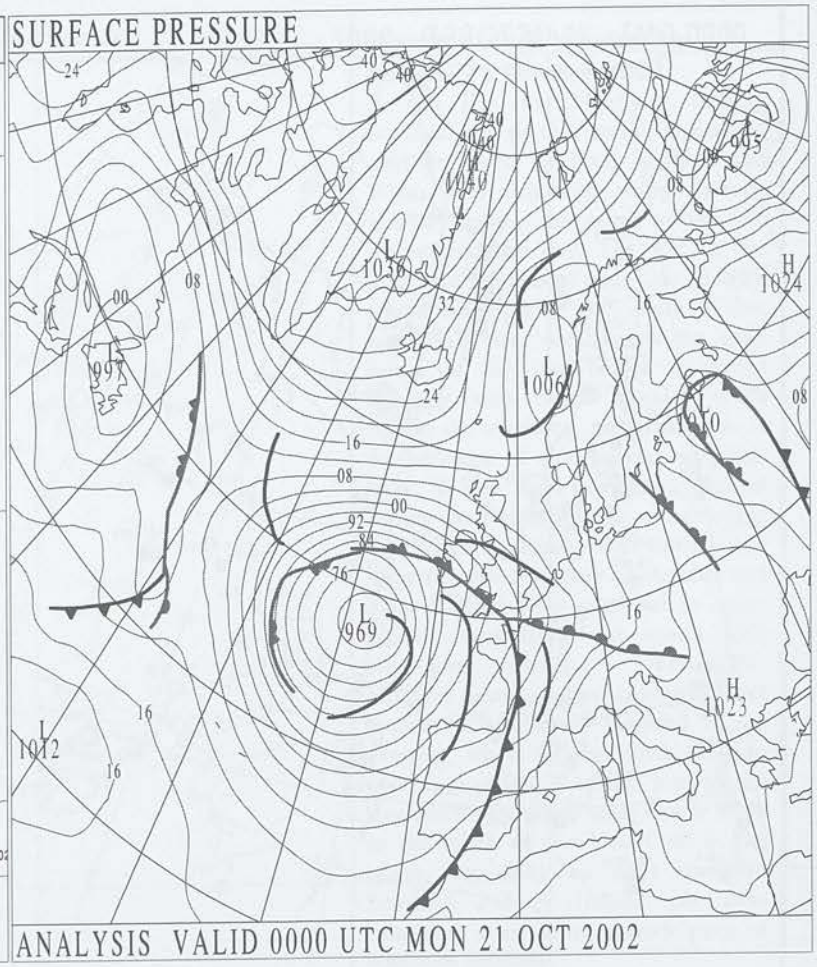

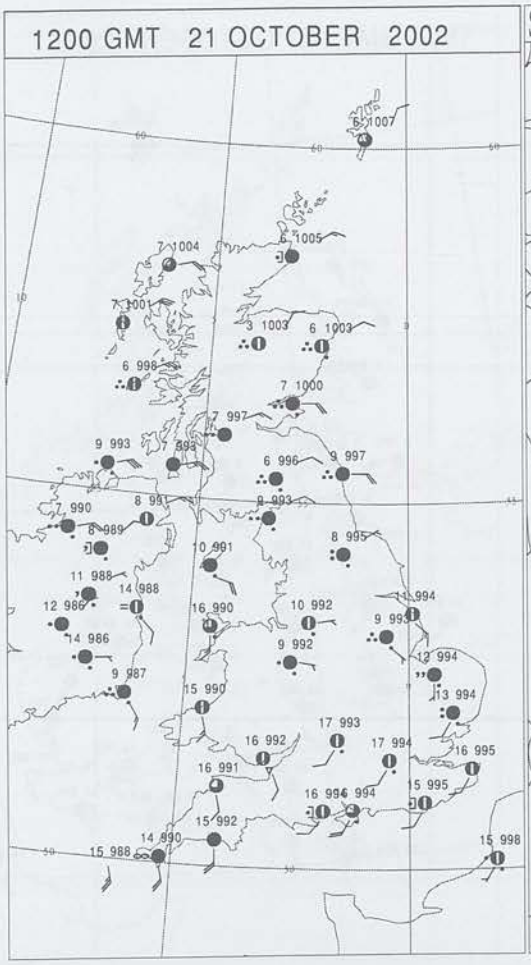

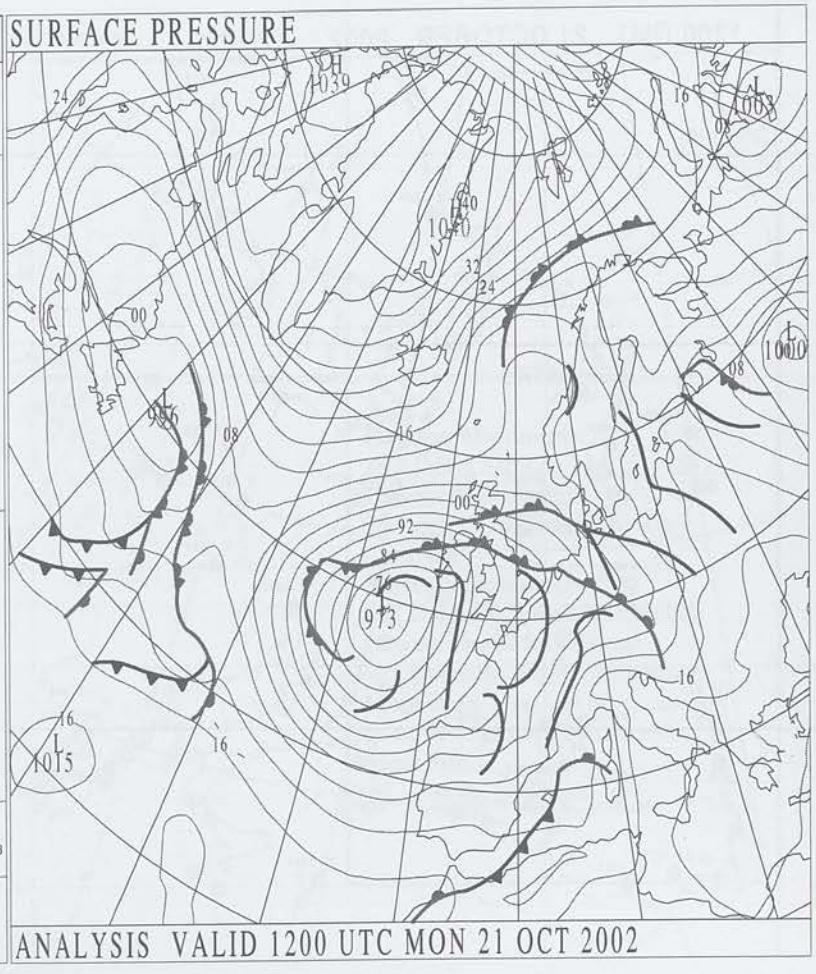

Crown Copyright 2002, All Rights Reserved

SURFACE REPORTS

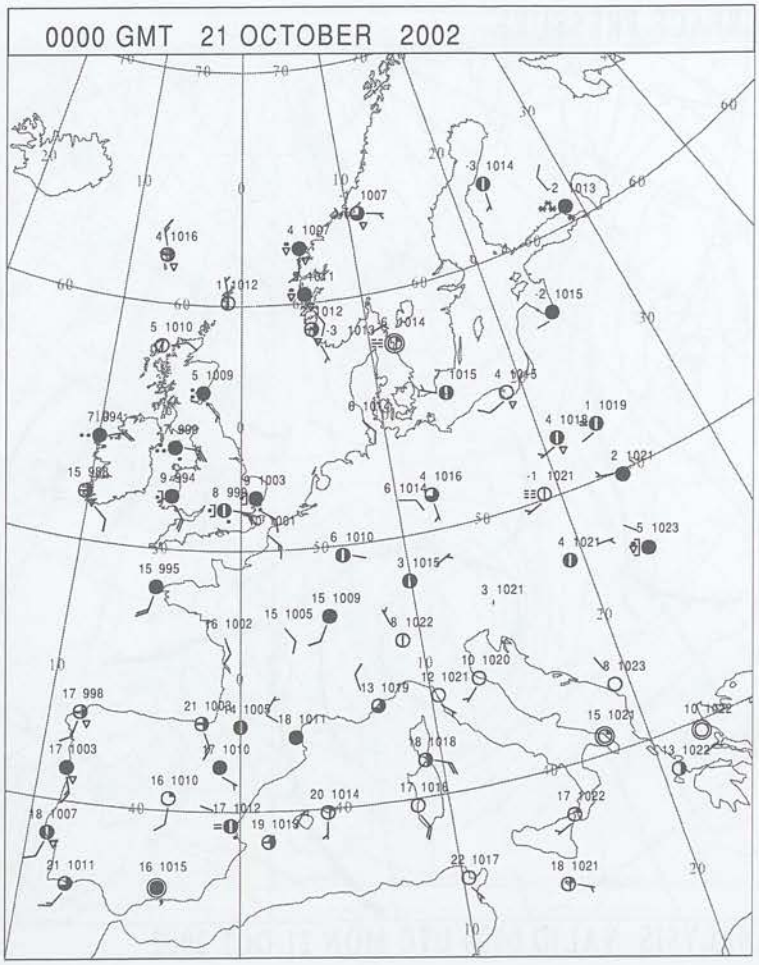

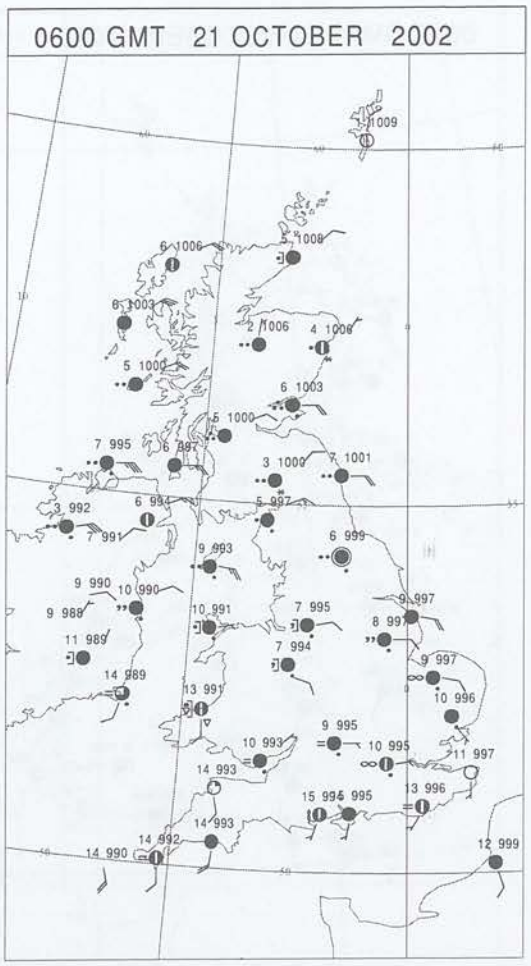

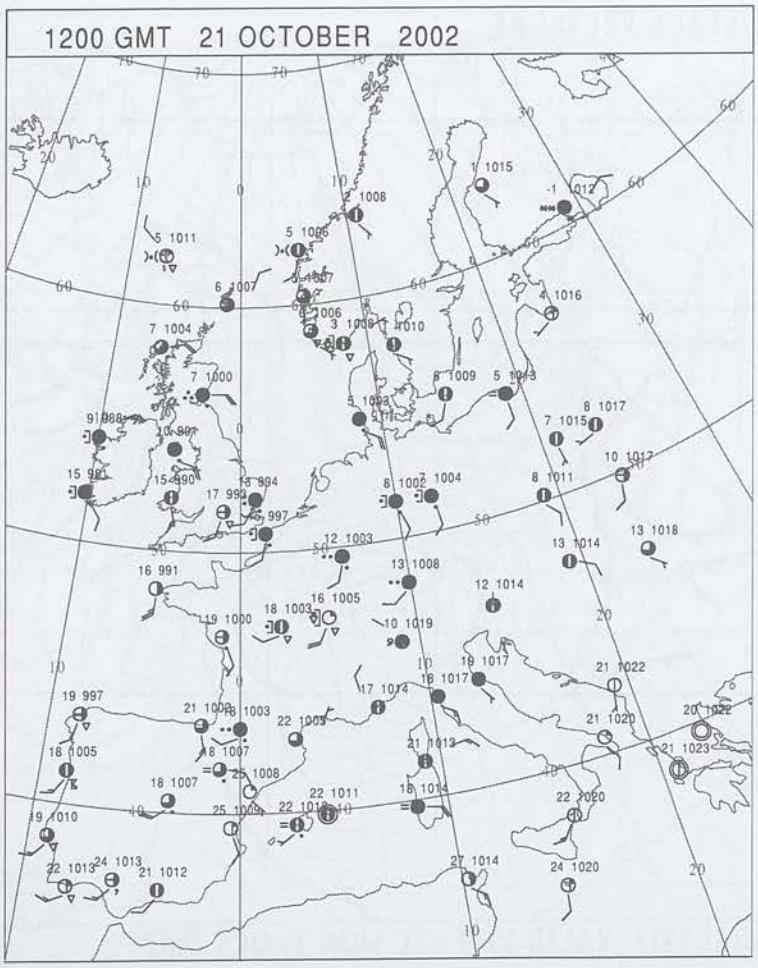

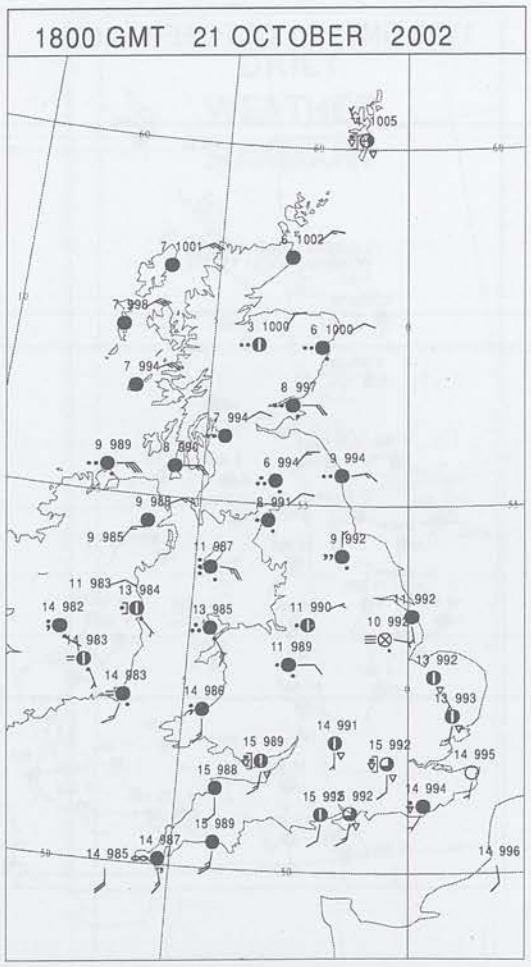

Crown Copyright 2002, All Rights Reserved

SIGNIFICANT WEATHER

Summary of UK Weather for Monday 21 October 2002.

A wet day for Northern Ireland, Scotland(except the north), and some northern parts of both England and Wales, and also with strong easterly winds affecting the north of the UK throughout the day. The rest of the UK; the midlands and East Anglia, southern England and south Wales, had the wetter weather in the early hours of the day before it turned showery with some sunnier spells during the morning and afternoon. A further area of rain moved northeast over Wales and northern England during the late afternoon and evening. Scotland, especially the north, was clear for the first part of the day and here a sharp frost occurred in many places away from the coasts with Altnaharra falling to minus 5C. Showers became more widespread and heavier in southwest England in the evening, these edging northeast into central southern England late in the day. Southerly winds were mostly fresh in the south of the UK. Cold in the north, especially so over southern Scotland and N Ireland, but near normal or even rather warm in parts of southern England.

EXTREMES

Highest Maximum:
18.2 Jersey Airport, Jersey
Lowest Maximum:
3.6 Loch Glascarnoch, Ross & Cromarty
Lowest Minimum:
-3.4 Dalmally, Argyll (In Strathcly
Lowest Grass Minimum:
-6.1 Dalmally, Argyll (In Strathcly
Most Rain:
68.6 Eskdalemuir, Dumfriesshire
Most Sun:
4.7 Lerwick, Shetland

Crown Copyright 2002, All Rights Reserved

Monday 21 October 2002

DAILY CLIMATE DATA

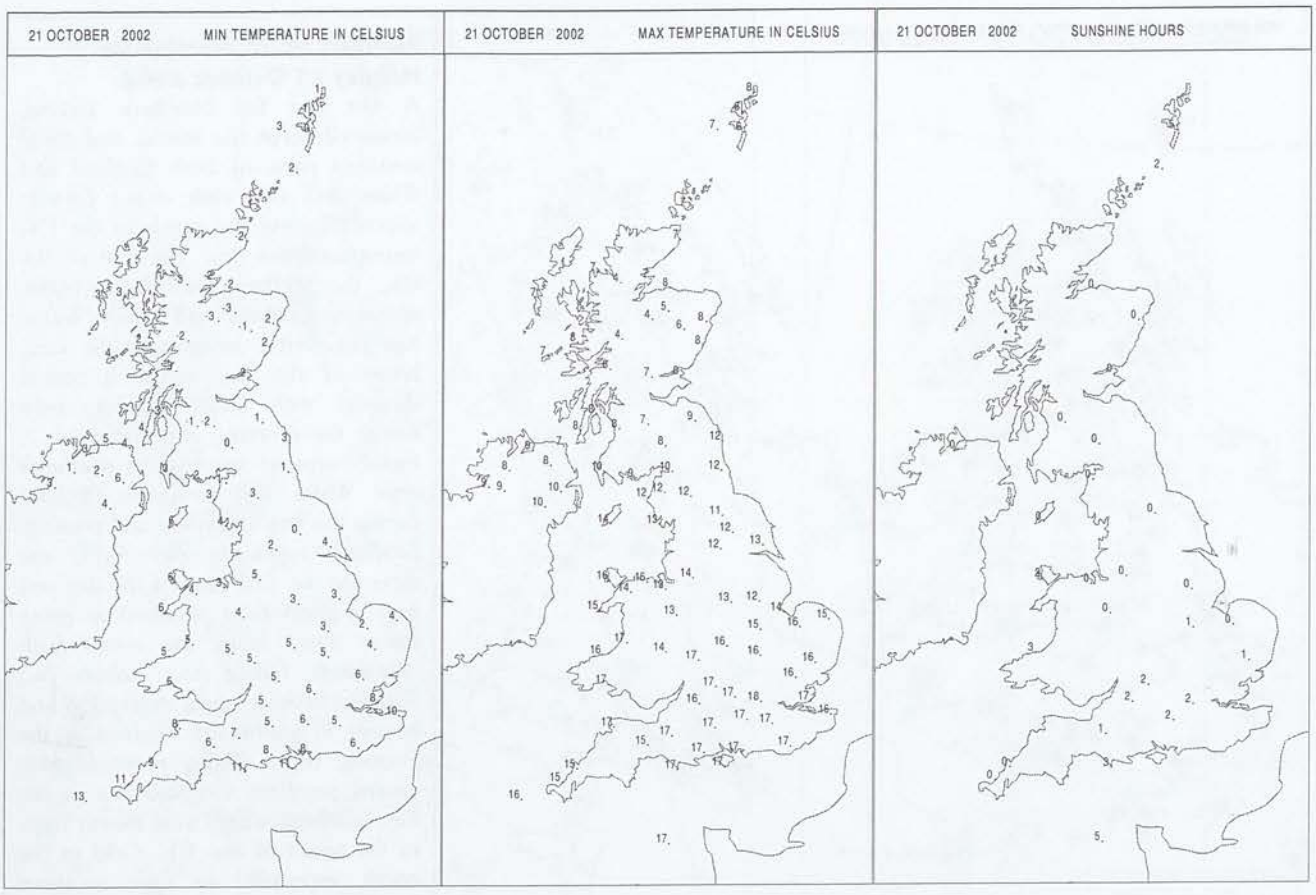

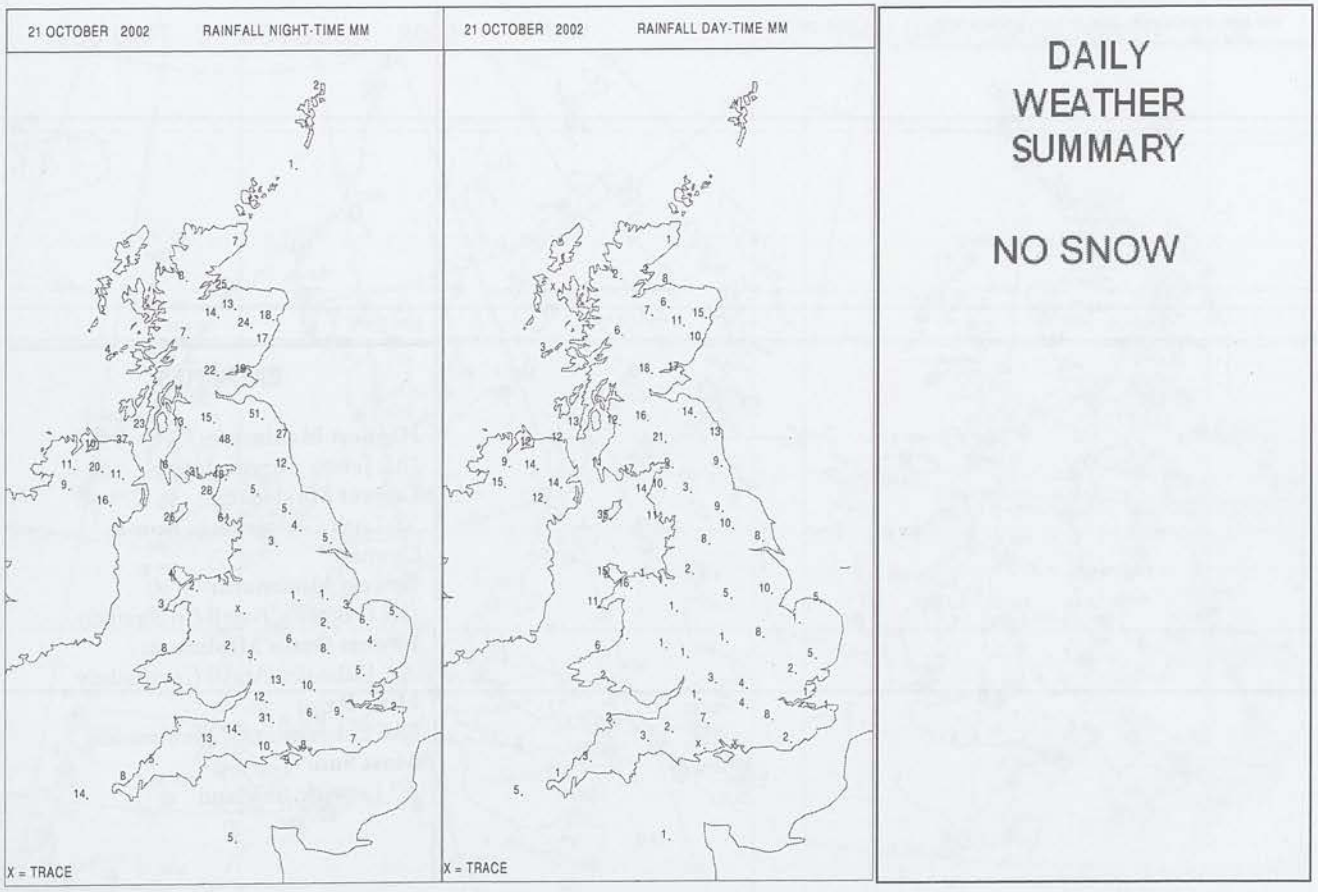

DAILY WEATHER SUMMARY

NO SNOW

Crown Copyright 2002, All Rights Reserved

DAILY WEATHER SUMMARY

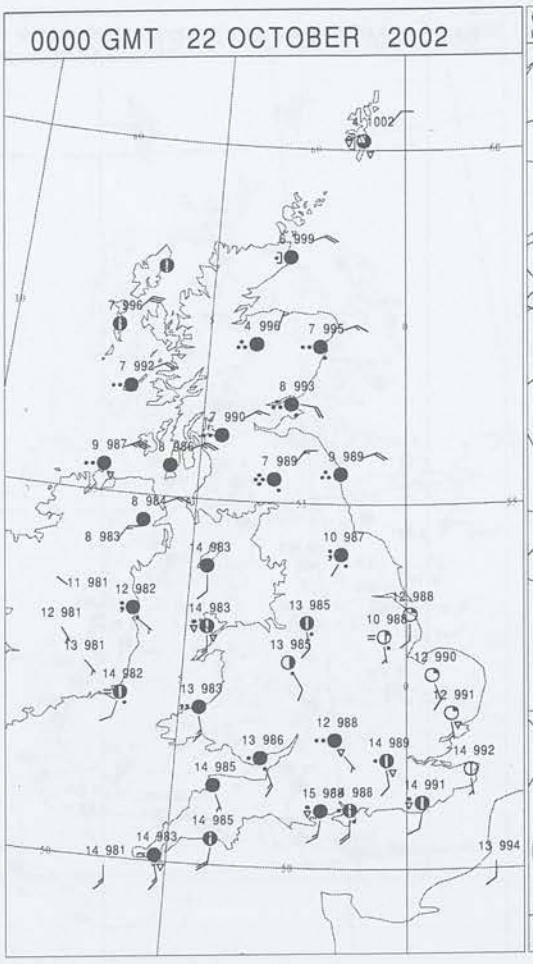

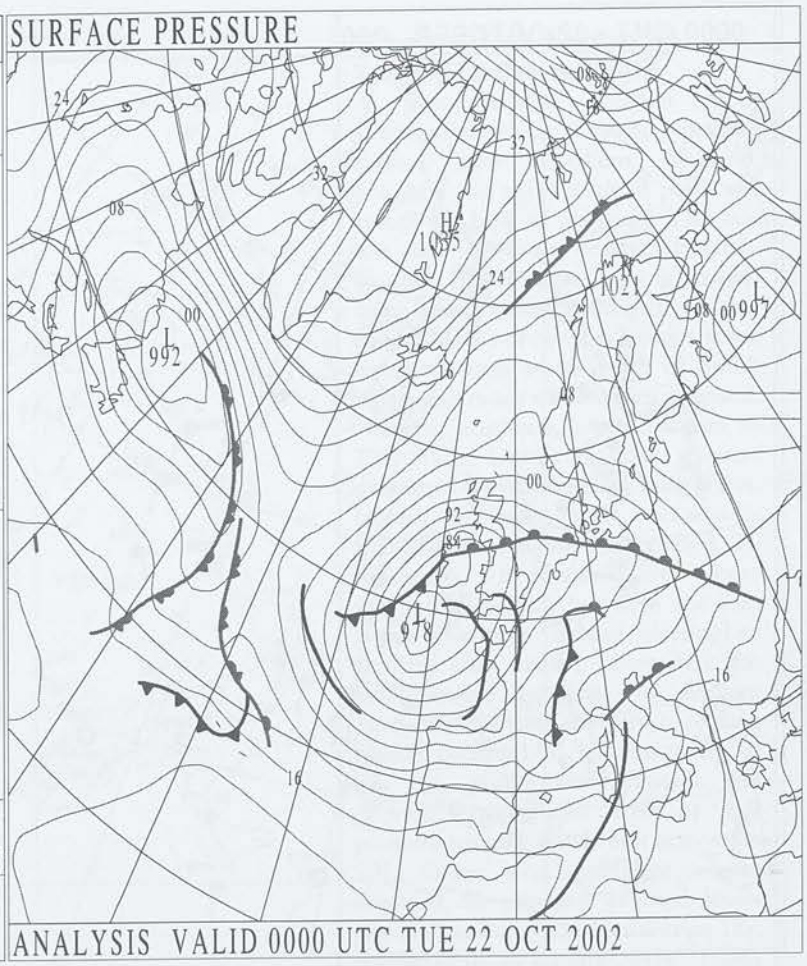

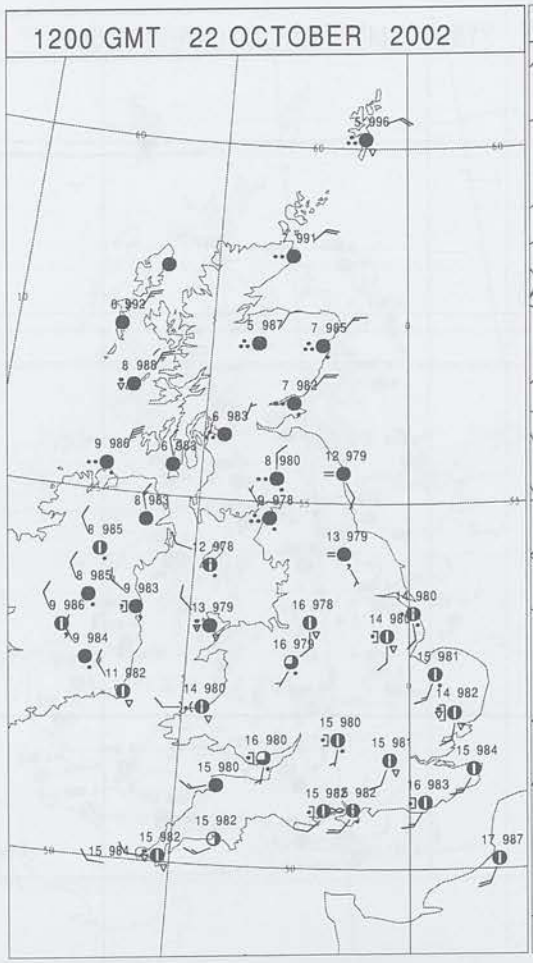

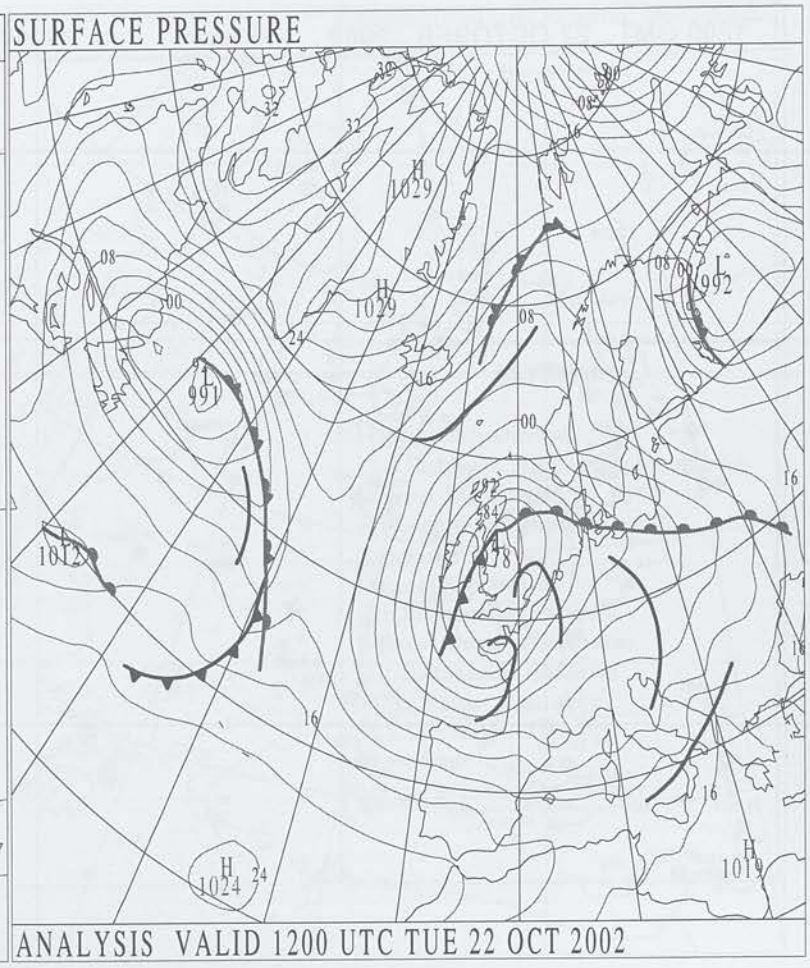

Crown Copyright 2002, All Rights Reserved

SURFACE REPORTS

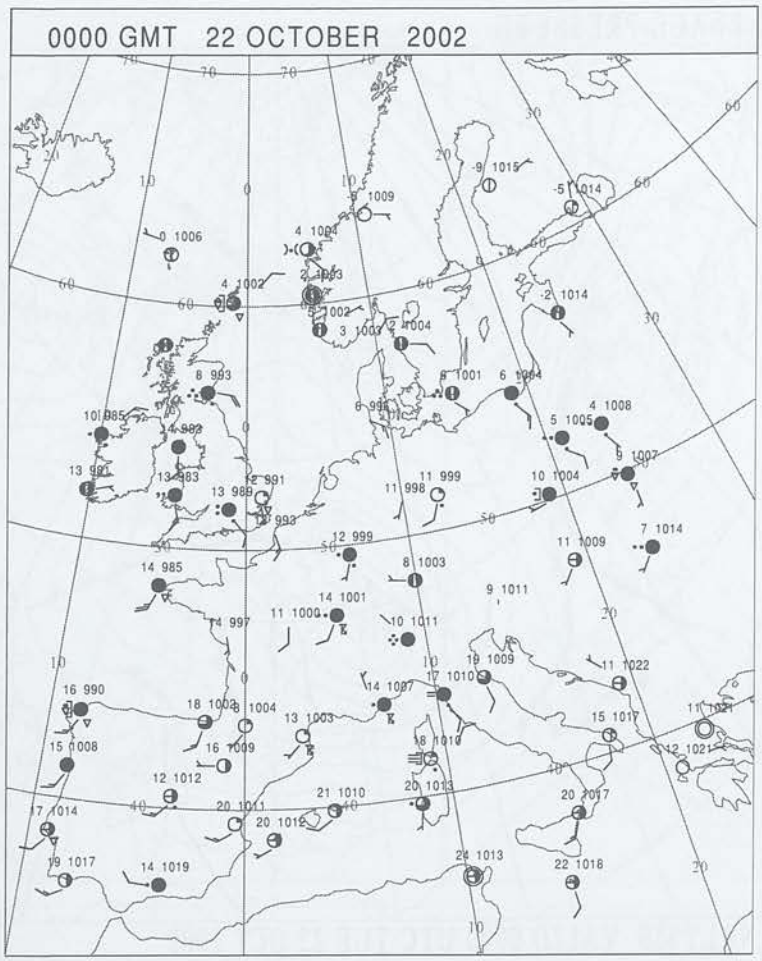

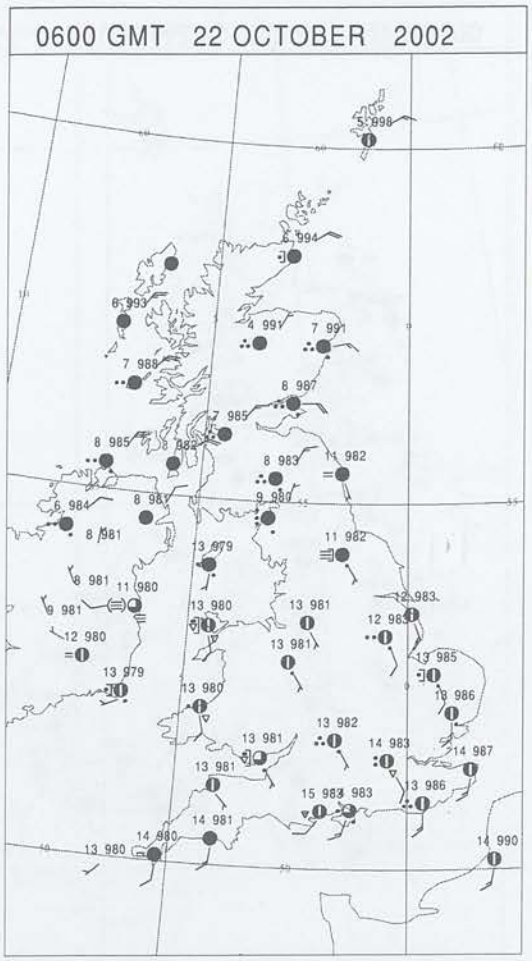

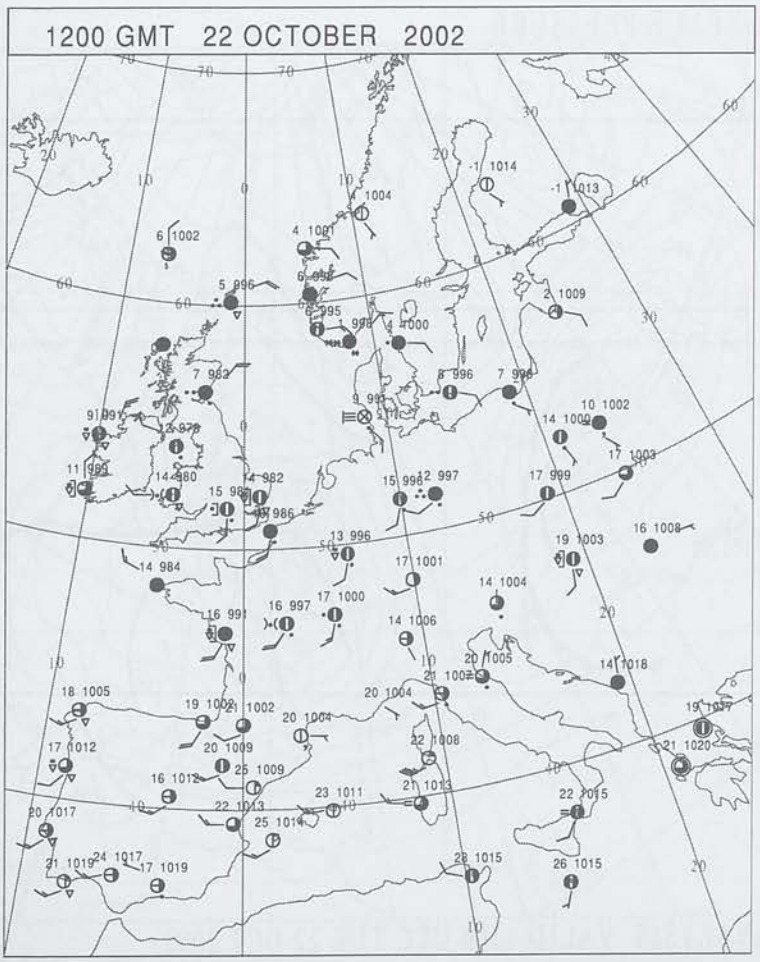

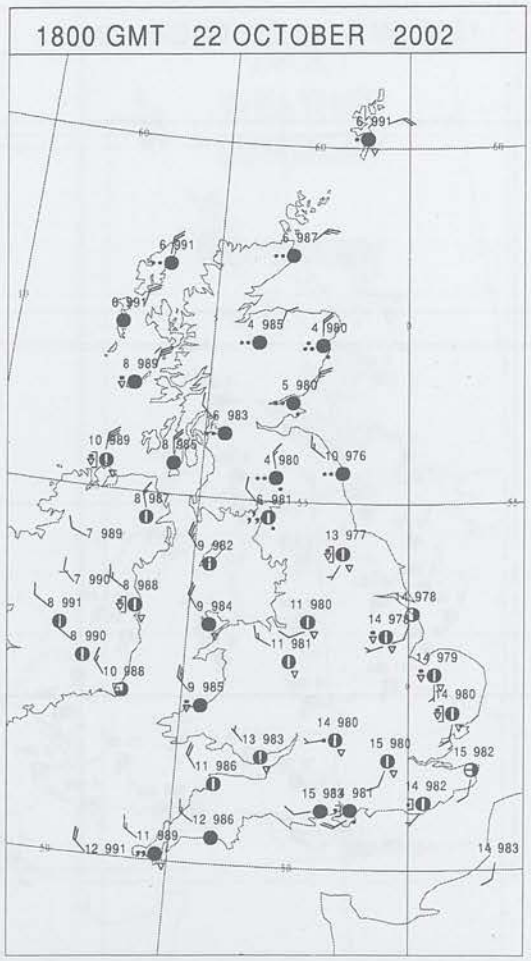

Crown Copyright 2002, All Rights Reserved

SIGNIFICANT WEATHER

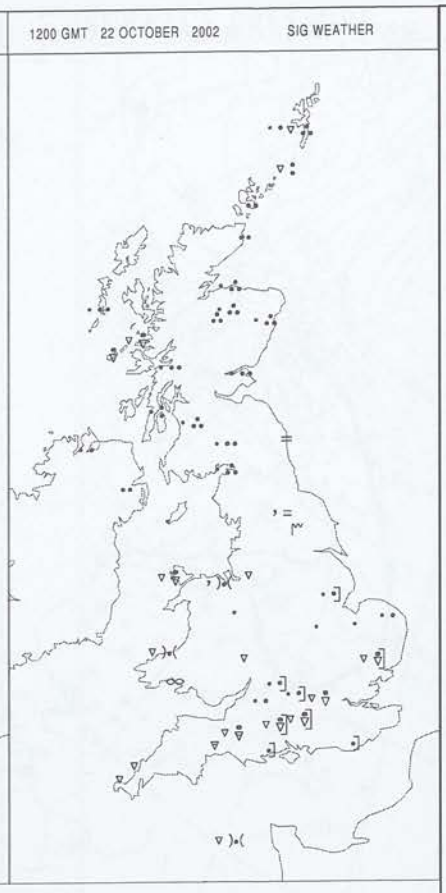

Summary of UK Weather for Tuesday 22 October 2002.

A slow moving weather front straddled west-east through Northern Ireland into Northern England, bought a wet night to these parts and across the bulk of Scotland. The rain was especially heavy near the English-Scottish Borders, with strong to gale force winds accompanying it. Further south a series of troughs bought some heavy showers across parts of South Wales and much of Southern England, swinging northeast from Cornwall to The Wash. During the day showers continued across England and Wales, banded at times, and occasionally heavy with some thunder reported. To the north, it remained wet across much of Scotland, but with the rain across Northern Ireland clearing to showers after midday. After dark the rain became confined to Eastern Scotland, and with showers becoming mostly confined to western parts of the UK. Winds were variable and cyclonic, around an area of low pressure tracking slowly east across the UK. Gales were prevalent across Scotland, the strongest at lower levels reported at Peterhead Harbour at 18z, northeasterly 40 gusting 50kts. Highs ranged from cold to warm, from north to south.

EXTREMES

Highest Maximum:
18.1 Pershore, Hereford & Worcester
Lowest Maximum:
4.3 Loch Glascarnoch, Ross & Cromarty
Lowest Minimum:
-0.8 Baltasound, Shetland
Lowest Grass Minimum:
-4.1 Baltasound, Shetland
Most Rain:
50.8 Dyce, Aberdeenshire
Most Sun:
3.1 Isle Of Portland, Dorset

Crown Copyright 2002, All Rights Reserved

Tuesday 22 October 2002

DAILY CLIMATE DATA

22 OCTOBER 2002 MIN TEMPERATURE IN CELSIUS

22 OCTOBER 2002 MAX TEMPERATURE IN CELSIUS

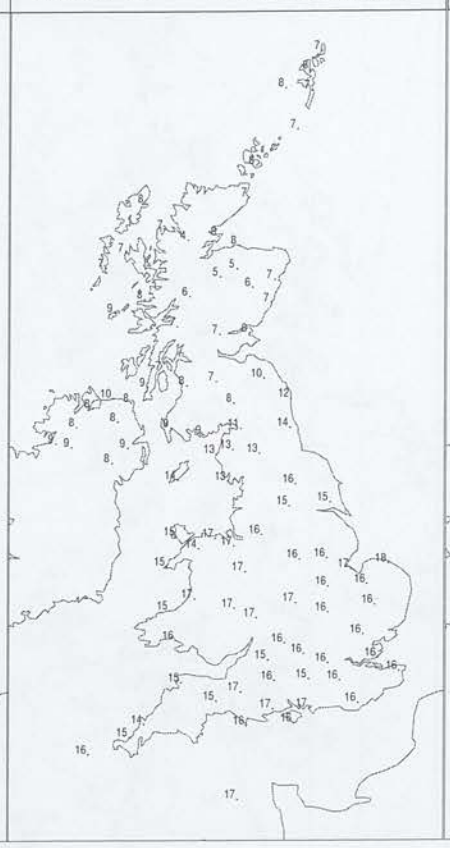

22 OCTOBER 2002 SUNSHINE HOURS

22 OCTOBER 2002 RAINFALL NIGHT-TIME MM

22 OCTOBER 2002 RAINFALL DAY-TIME MM

DAILY
WEATHER
SUMMARY

NO SNOW

Crown Copyright 2002, All Rights Reserved

DAILY WEATHER SUMMARY

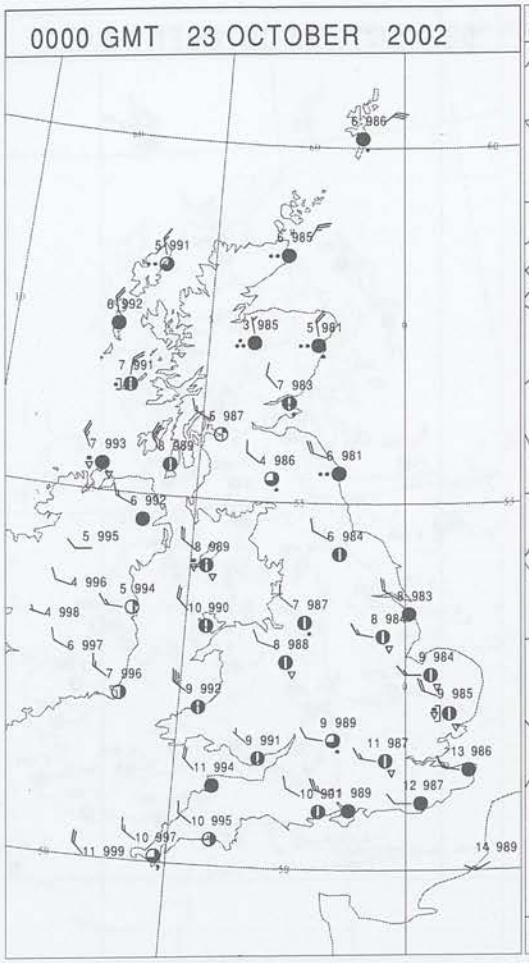

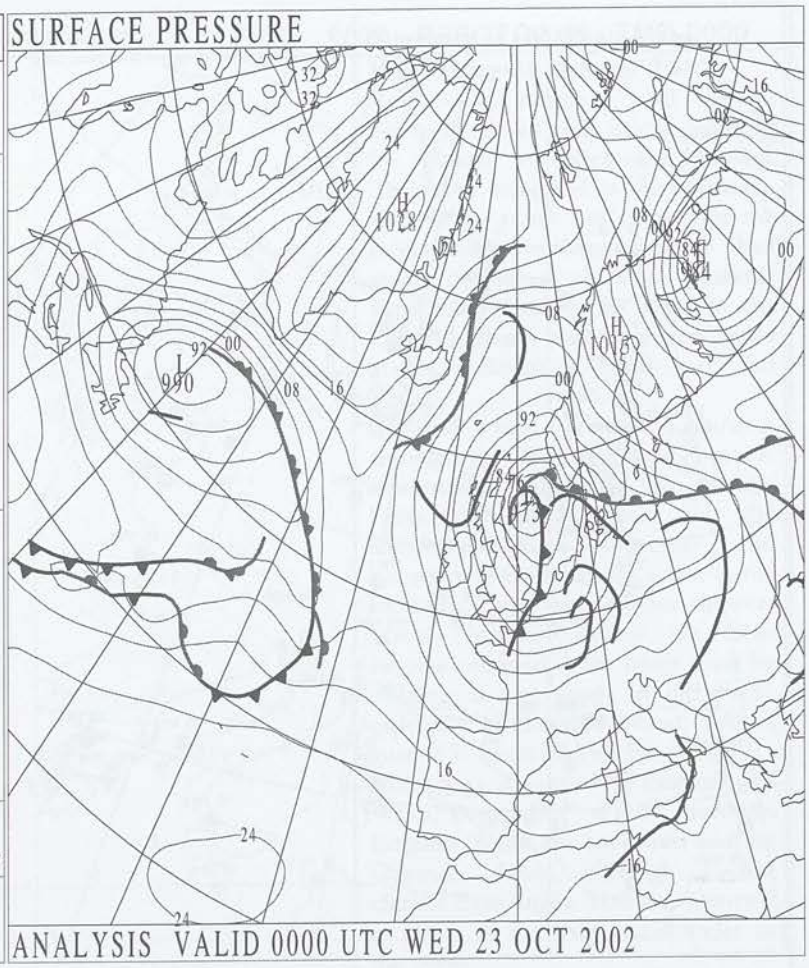

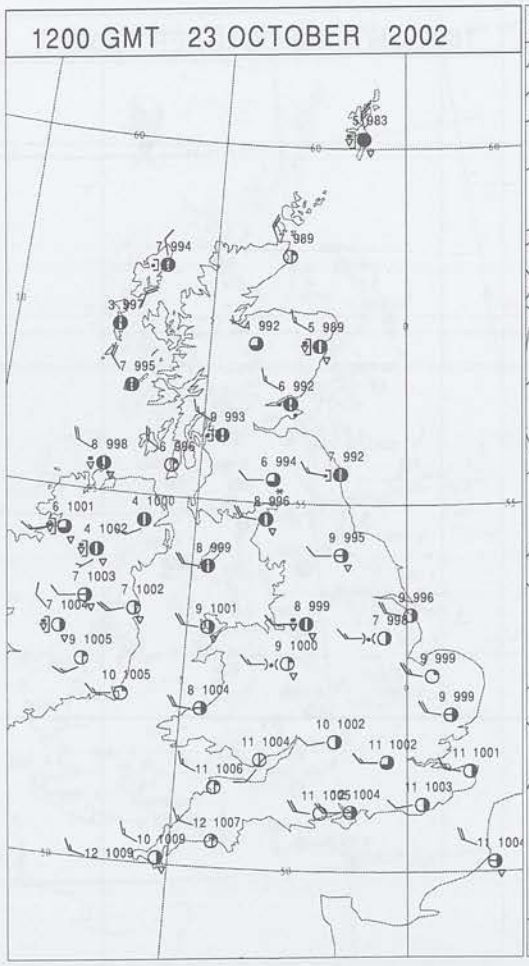

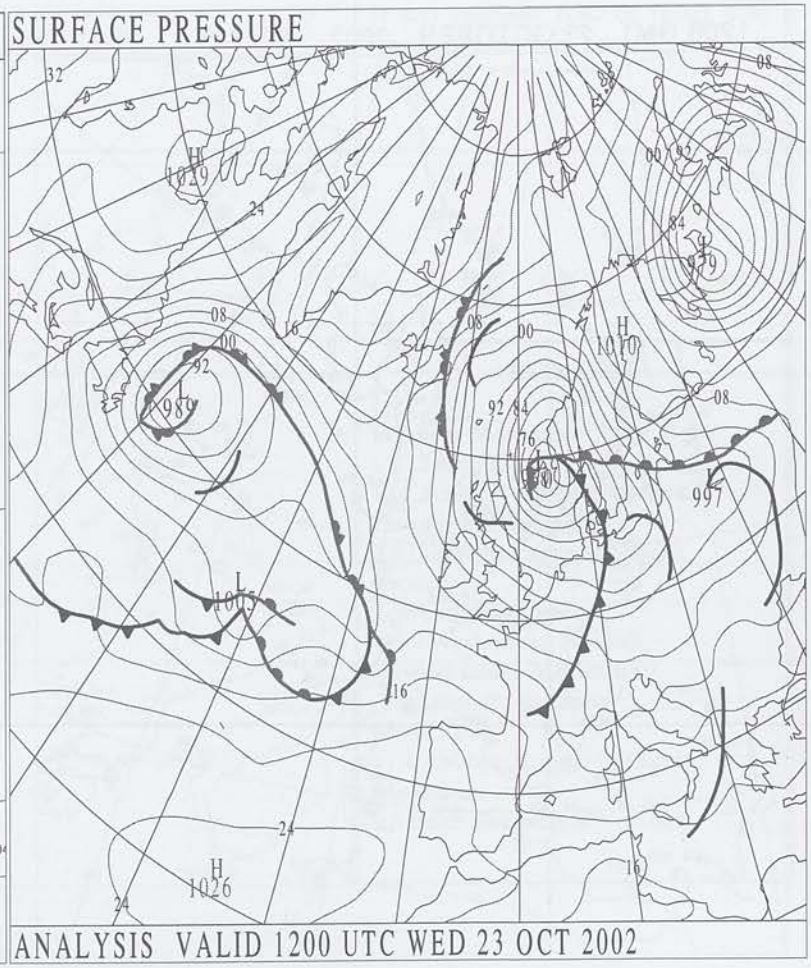

Crown Copyright 2002, All Rights Reserved

SURFACE REPORTS

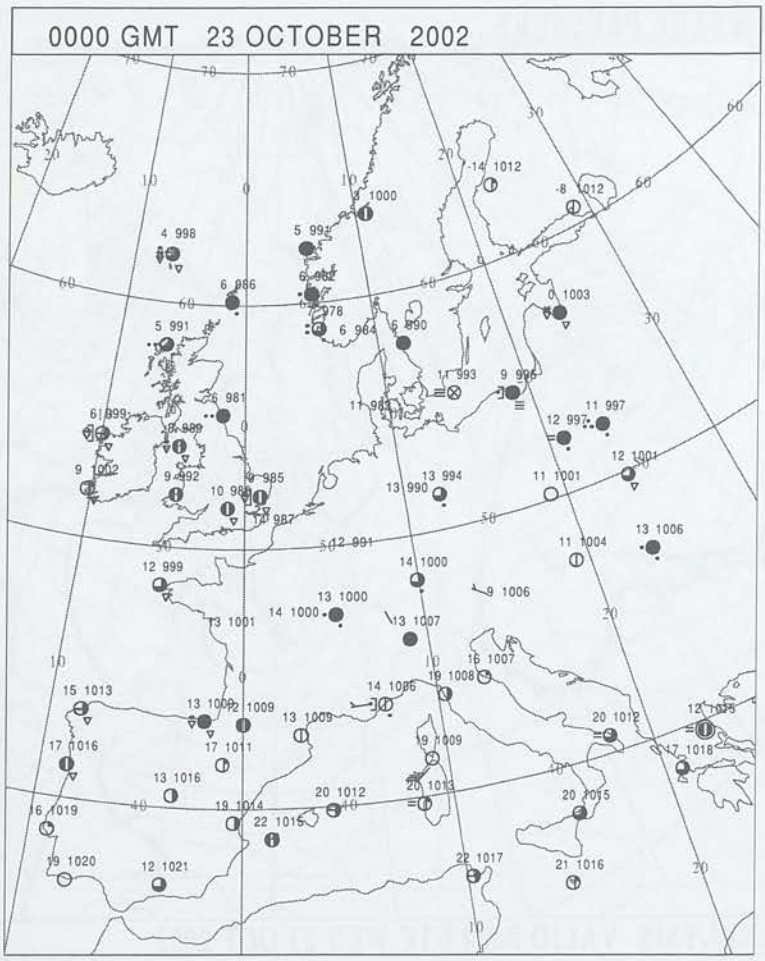

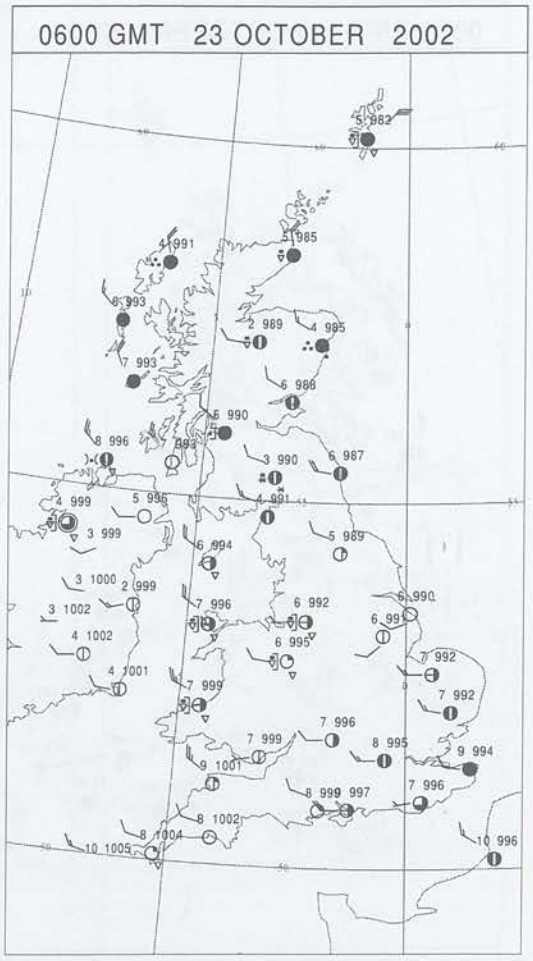

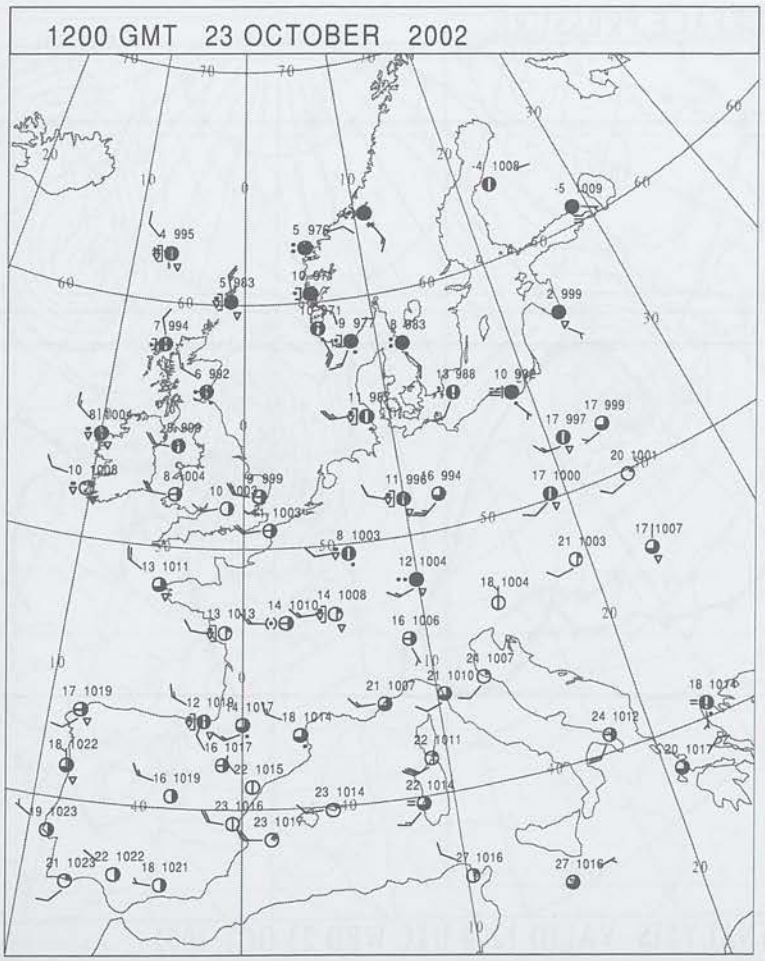

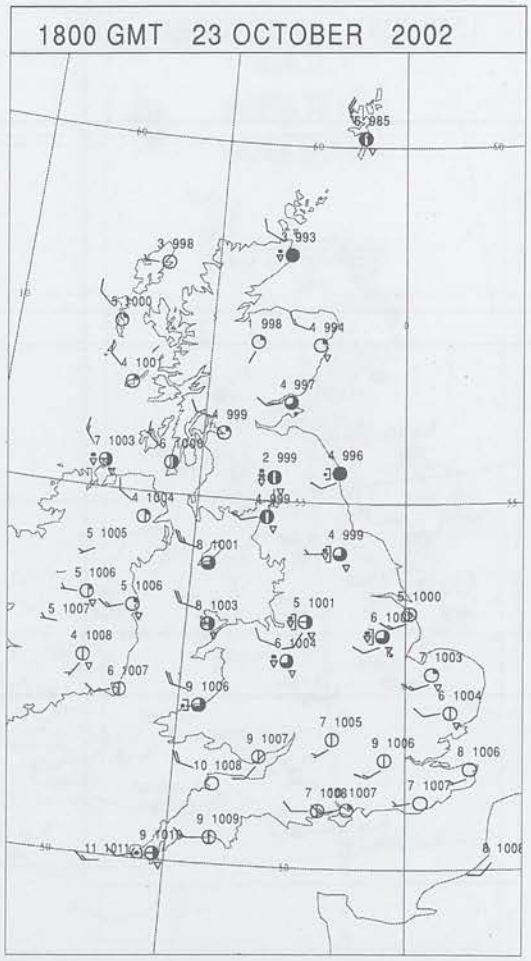

Crown Copyright 2002, All Rights Reserved

SIGNIFICANT WEATHER

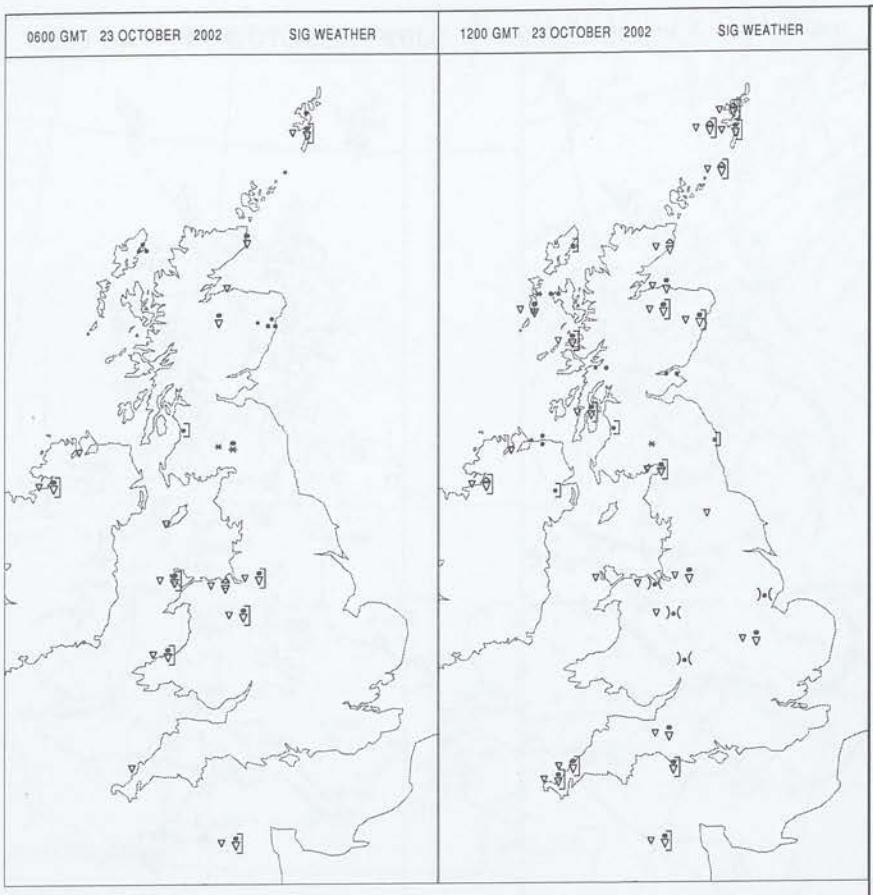

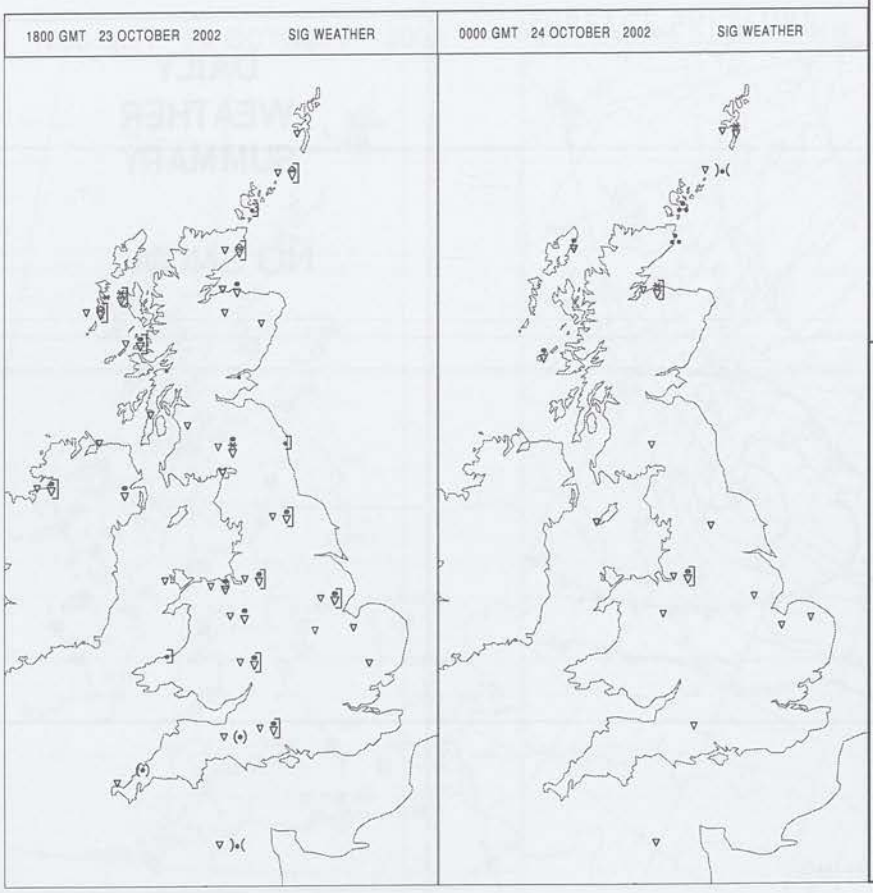

Summary of UK Weather for Wednesday 23 October 2002.

Rain over northern and central Scotland cleared early in the night to be followed by widespread showers. There was some hail in the northeast, sleet in the south and snow over the mountains. Northern Ireland had some prolonged showers. Showers kept going through the night in the Channel Islands and there were some across northern England and also Wales.

Scotland had frequent showers through the day but these became confined to the north by evening. Some hail was reported and the showers became organised and persistent in the south for a time in the morning. There were further showers across Northern Ireland but these became confined to the north coast by evening. It was windy in the north, especially northeast Scotland, with a gust of 57 knots on Fair Isle at 1000.

There were showers over England and Wales, especially across northern England, Wales, the southwest and the Channel Islands, although a few clipped East Anglia. Hail was reported in places in the west and thunder in the north.

It was generally cold or rather cold. Temperatures were around average in the south.

EXTREMES

Highest Maximum:
12.7 Hurn, Dorset
12.7 Scilly: St Marys Air, Isles Of Scilly
Lowest Maximum:
2.9 Loch Glascarnoch, Ross & Cromarty
Lowest Minimum:
-29.9 Weybourne, Norfolk
Lowest Grass Minimum:
-1.8 Saughall, Ayrshire
Most Rain:
11.4 Aultbea, Ross & Cromarty
Most Sun:
9.6 Brize Norton, Oxfordshire

Crown Copyright 2002, All Rights Reserved

Wednesday 23 October 2002

DAILY CLIMATE DATA

23 OCTOBER 2002 MIN TEMPERATURE IN CELSIUS

23 OCTOBER 2002 MAX TEMPERATURE IN CELSIUS

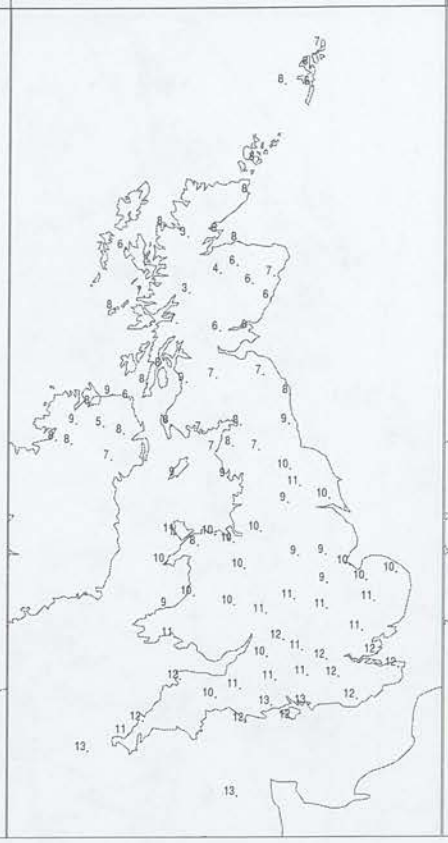

23 OCTOBER 2002 SUNSHINE HOURS

23 OCTOBER 2002 RAINFALL NIGHT-TIME MM

X = TRACE

23 OCTOBER 2002 RAINFALL DAY-TIME MM

X = TRACE

DAILY WEATHER SUMMARY

NO SNOW

Crown Copyright 2002, All Rights Reserved

DAILY WEATHER SUMMARY

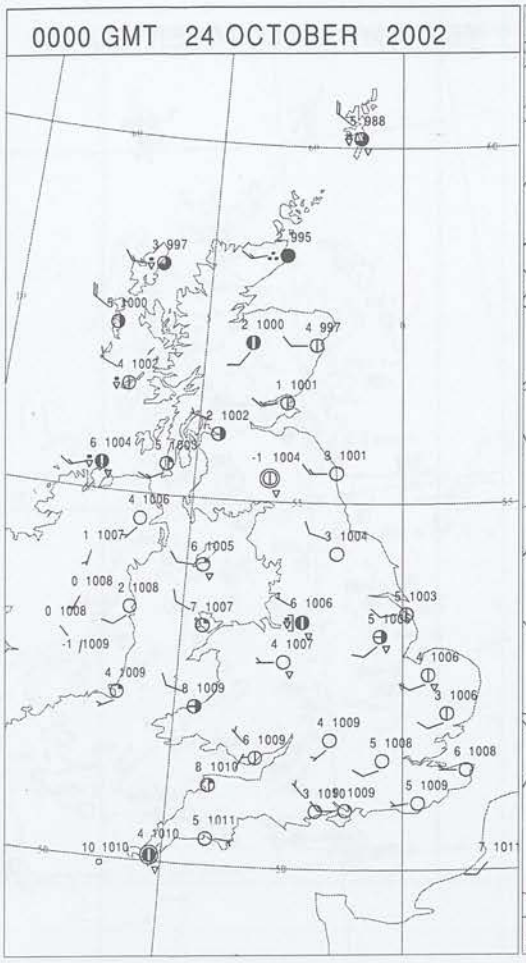

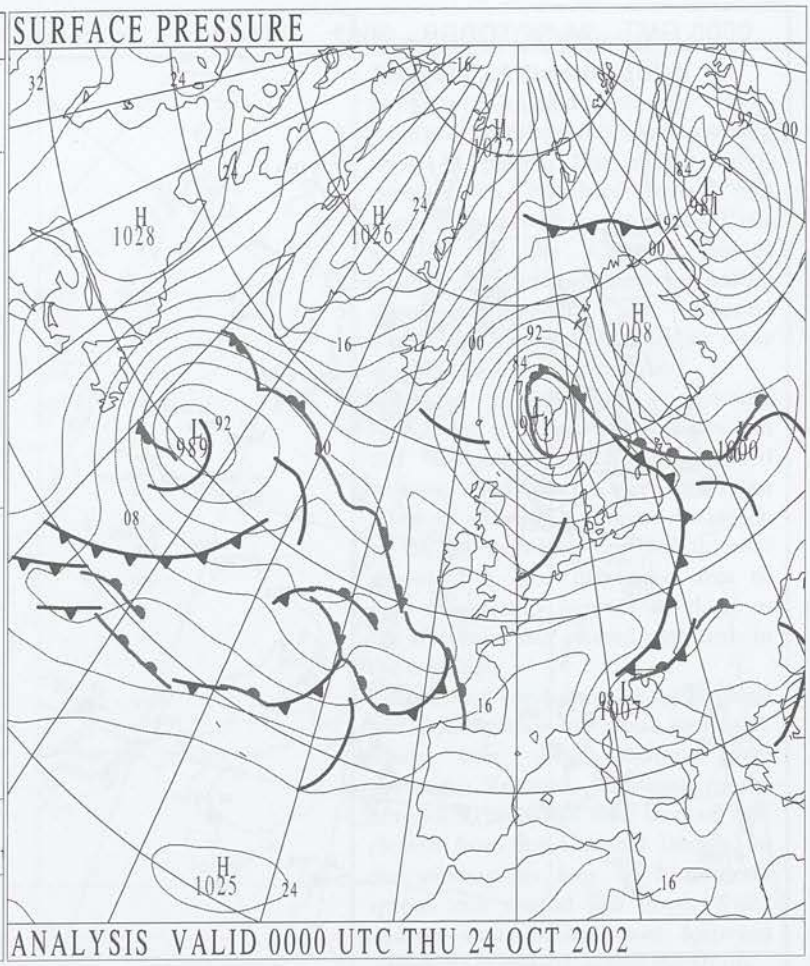

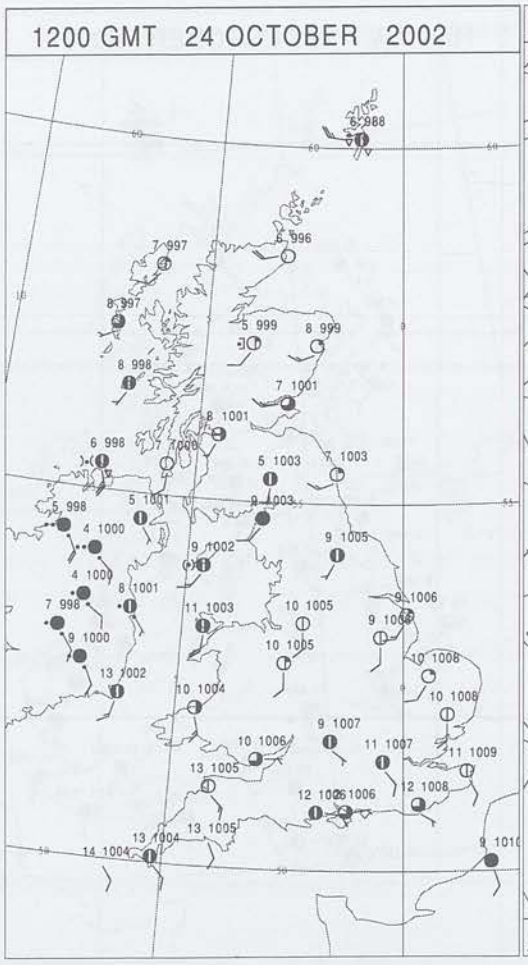

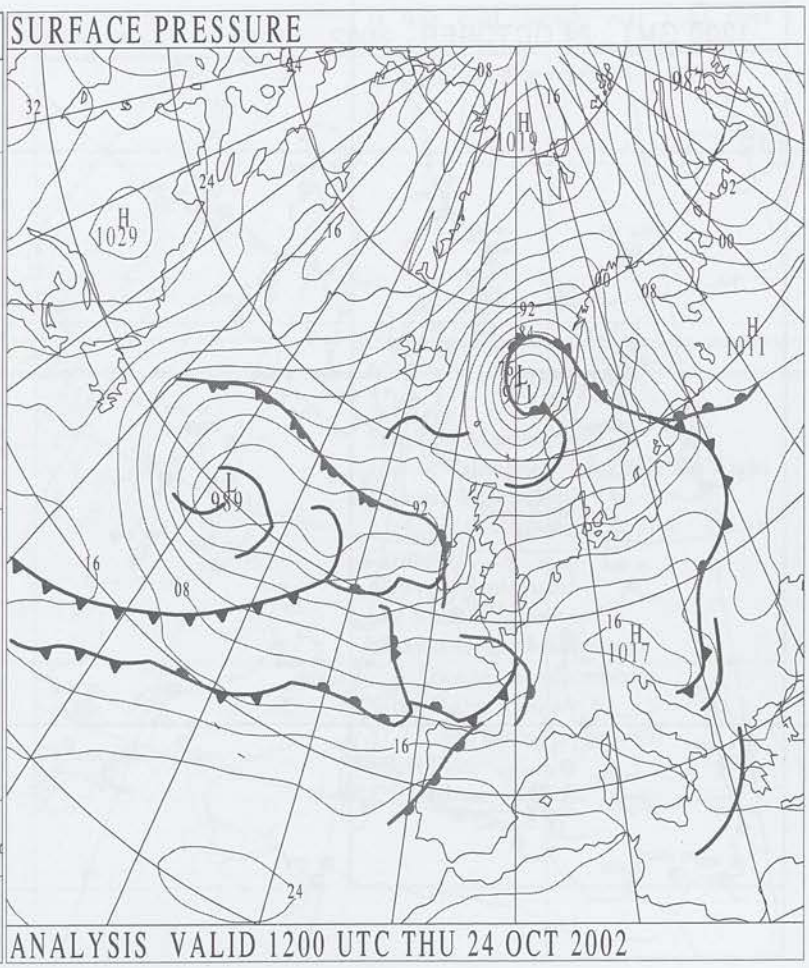

Crown Copyright 2002, All Rights Reserved

SURFACE REPORTS

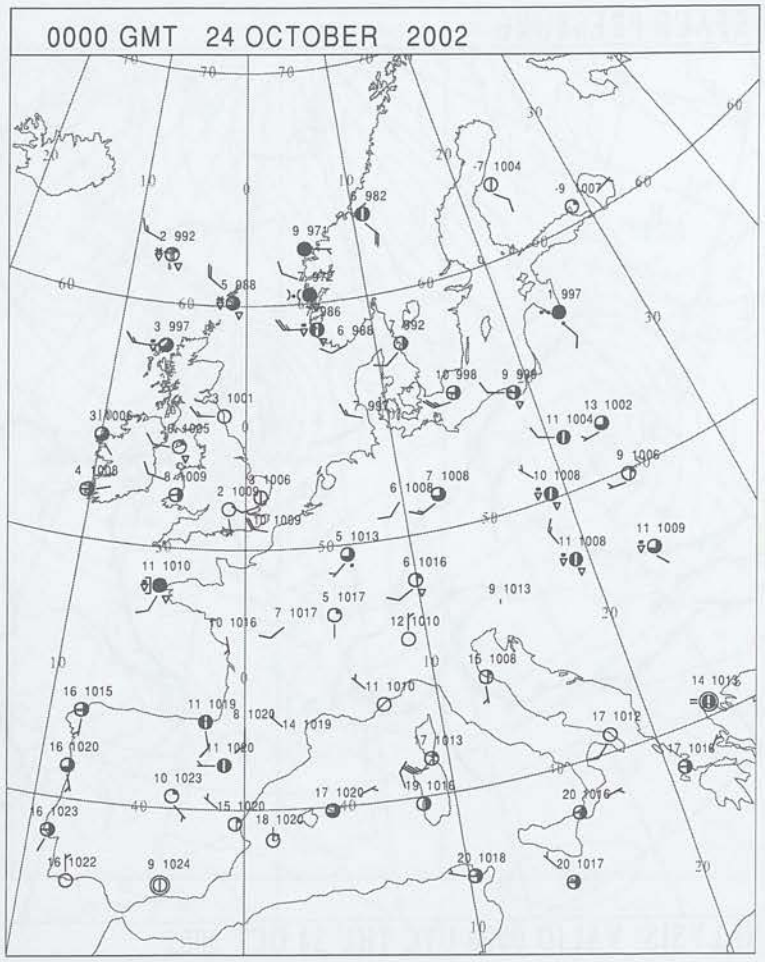

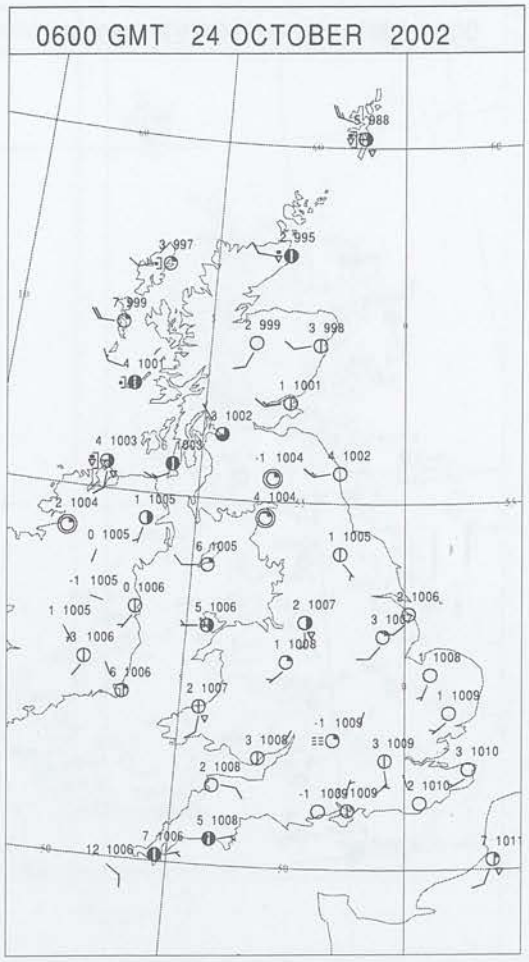

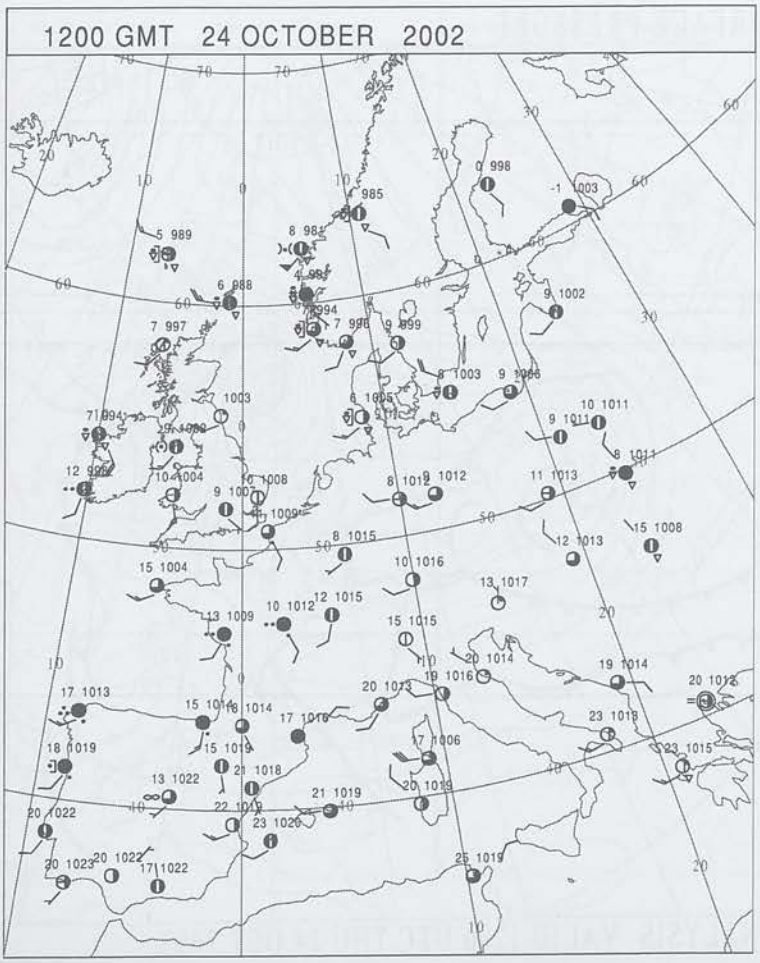

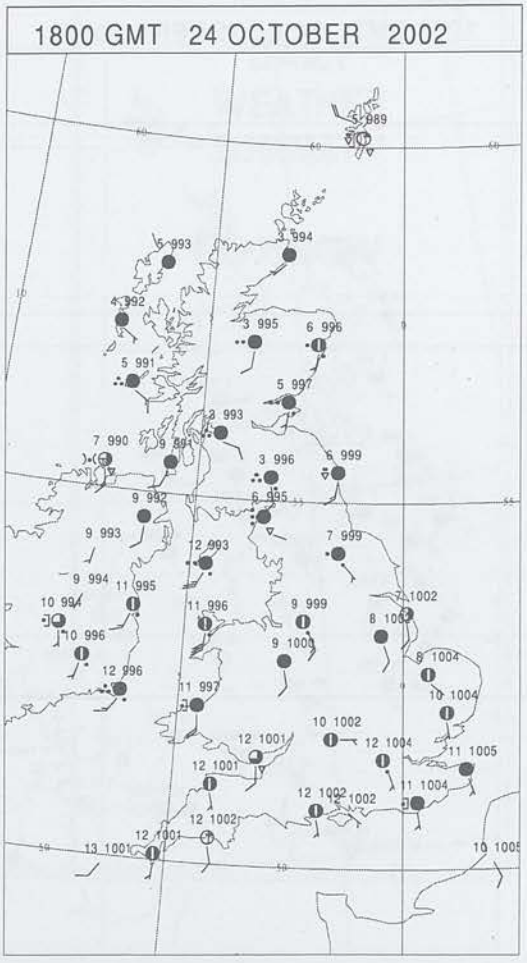

Crown Copyright 2002, All Rights Reserved

SIGNIFICANT WEATHER

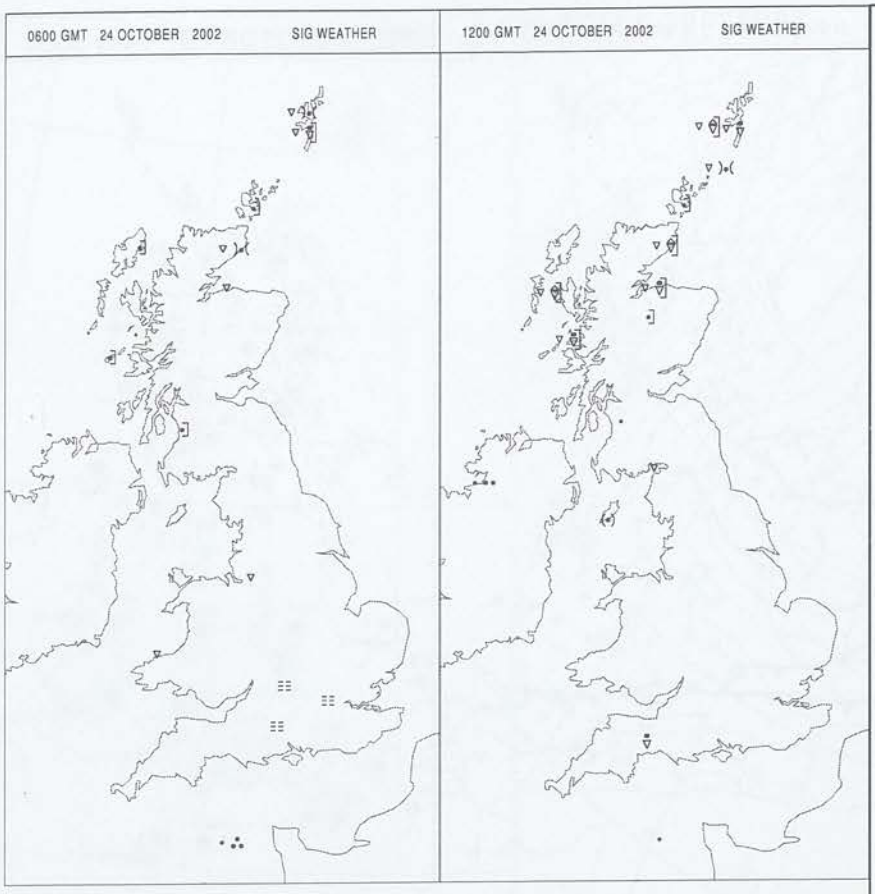

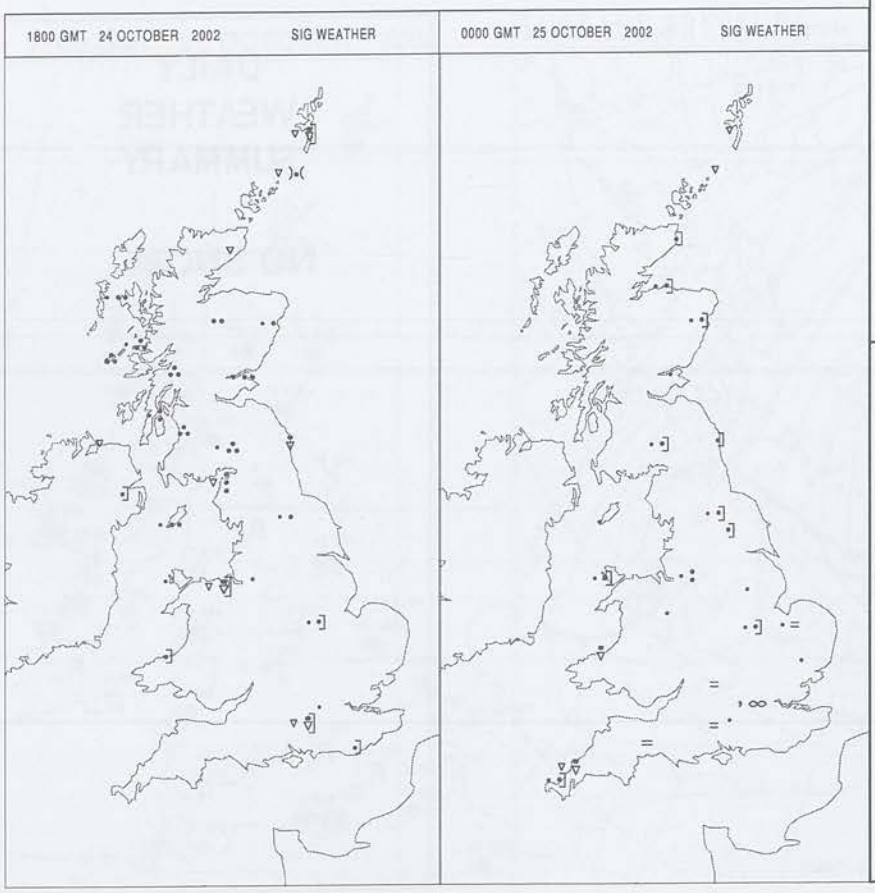

Summary of UK Weather for Thursday 24 October 2002.

Showers continued overnight across Scotland especially the northeast with snow in places. The strong winds eased down. Northern Ireland had some showers with hail in places. Early showers in the Channel Islands cleared, replaced by general rain before morning. Showers also affected northwest England. Elsewhere over England and Wales it was dry.

Northern Ireland had a generally cloudy day and there was some rain in the afternoon and then isolated evening showers. Over northeast Scotland showers continued for much of the day with hail, sleet and thunder reported. A more organised area of rain spread into western Scotland in the afternoon and cleared eastwards in the evening.

Eastern and southern parts of England had a sunny start but cloud increased. There were some showers over northwest England, prolonged in the afternoon, by which time the rain had cleared from the Channel Islands. In the evening an area of heavy rain spread into central and north Wales and the west Midlands, with scattered outbreaks elsewhere across the south.

It was cold, locally very cold over Scotland. Temperatures were close to or slightly below average elsewhere.

EXTREMES

Highest Maximum:
15.1 St Catherines Point, Isle Of Wight
Lowest Maximum:
5.0 Loch Glascarnoch, Ross & Cromarty
Lowest Minimum:
-4.1 Redhill, Surrey
Lowest Grass Minimum:
-7.6 Aboyne, Aberdeenshire
Most Rain:
37.2 Capel Curig, Gwynnedd
Most Sun:
7.9 Marham, Norfolk

Crown Copyright 2002, All Rights Reserved

DAILY CLIMATE DATA

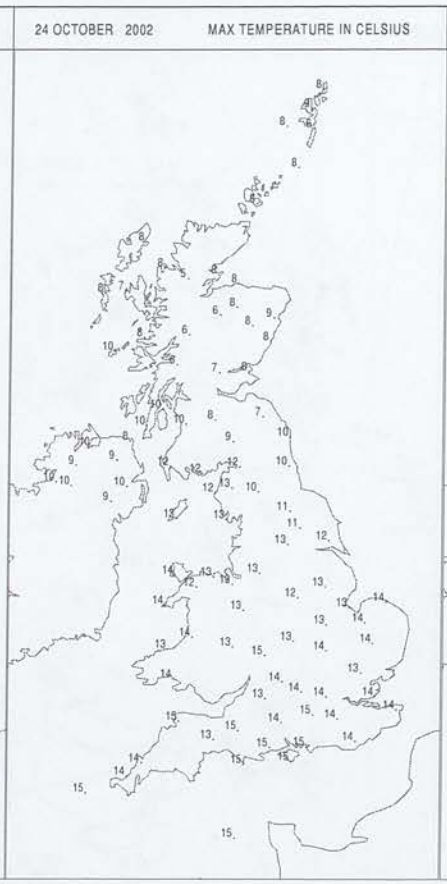

DAILY WEATHER SUMMARY

NO SNOW

Crown Copyright 2002, All Rights Reserved

DAILY WEATHER SUMMARY

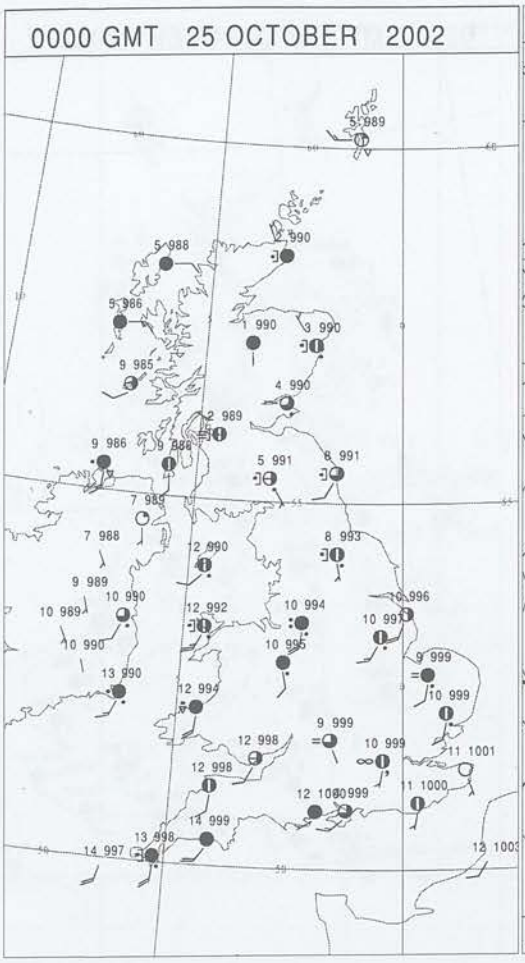

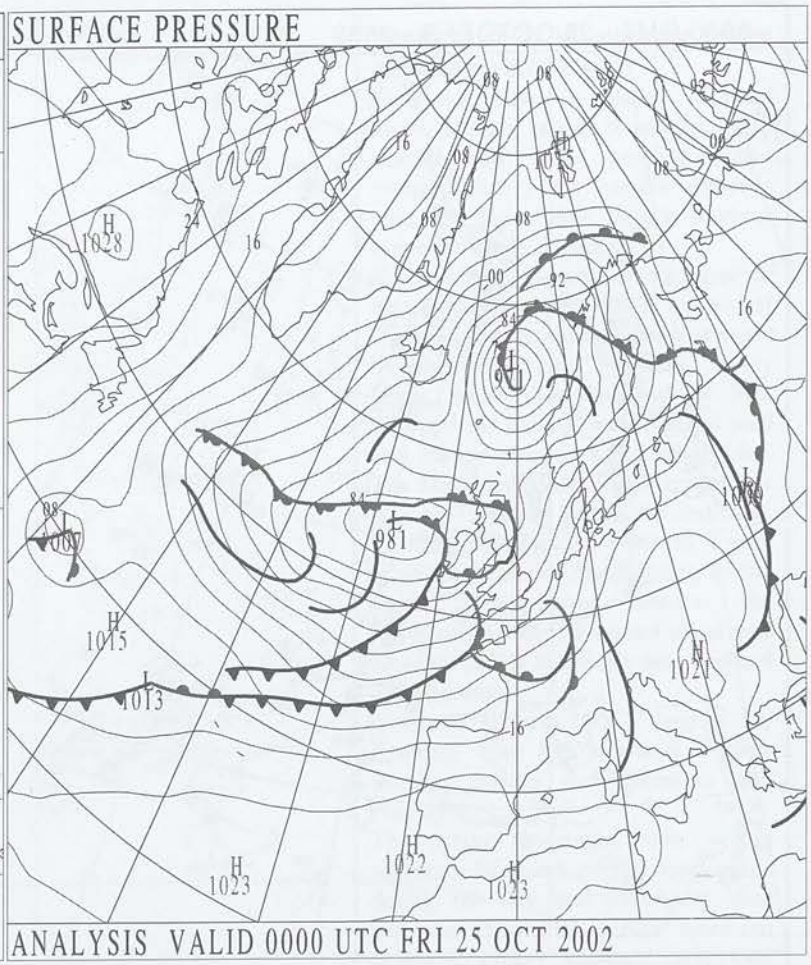

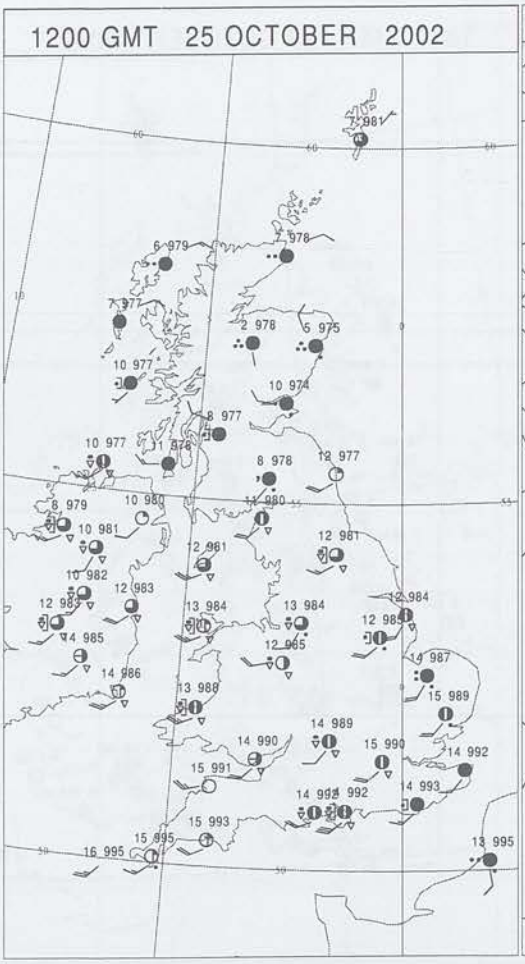

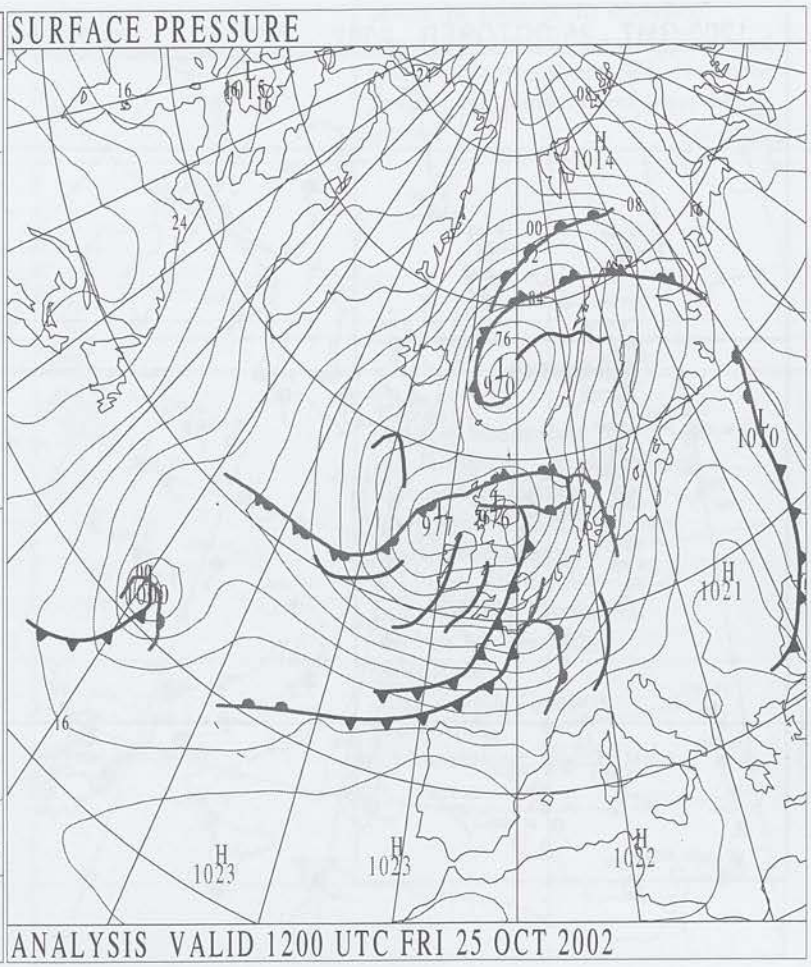

Crown Copyright 2002, All Rights Reserved

SURFACE REPORTS

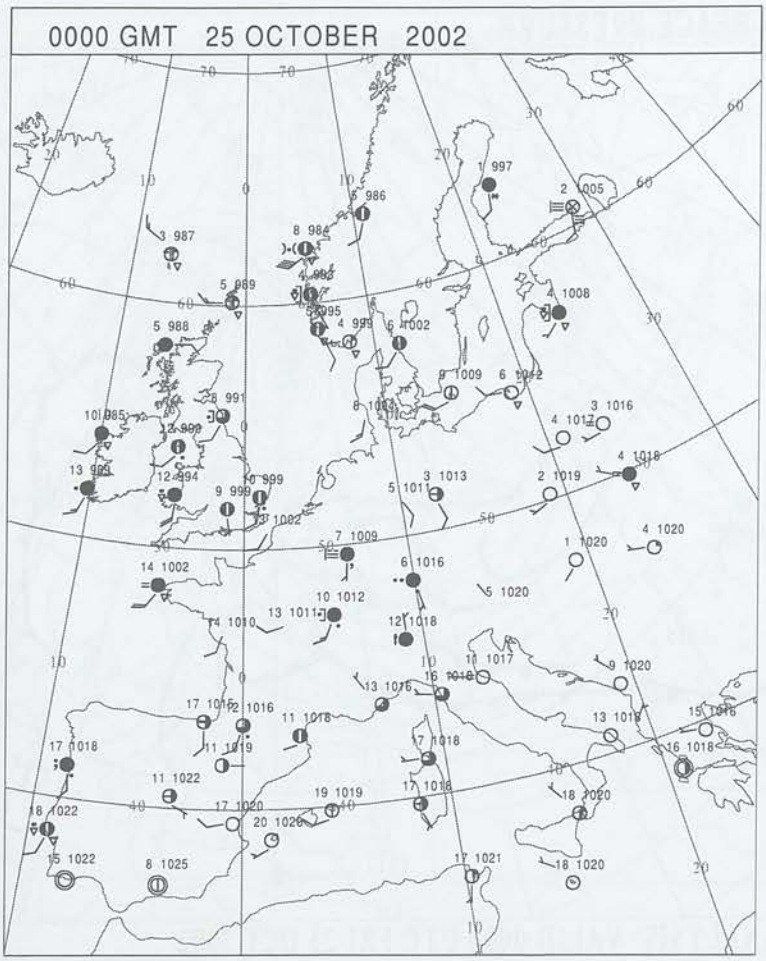

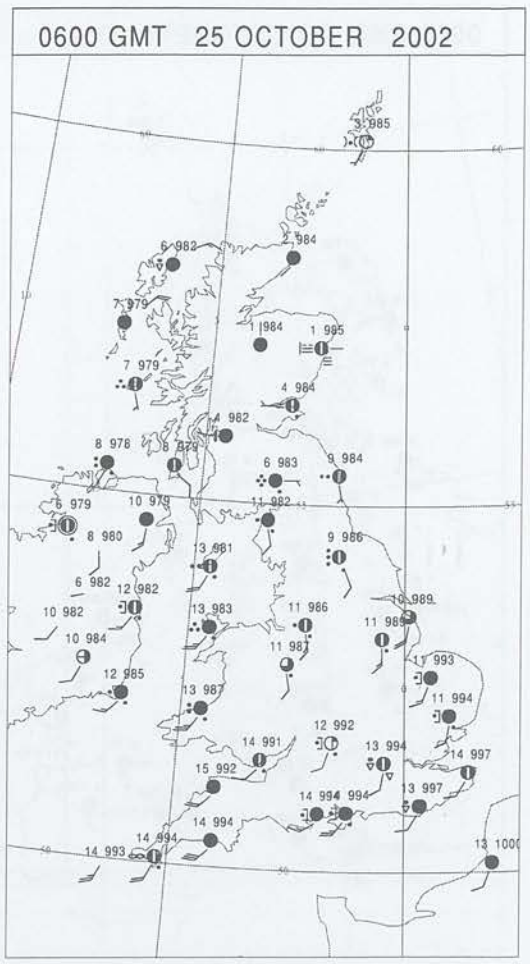

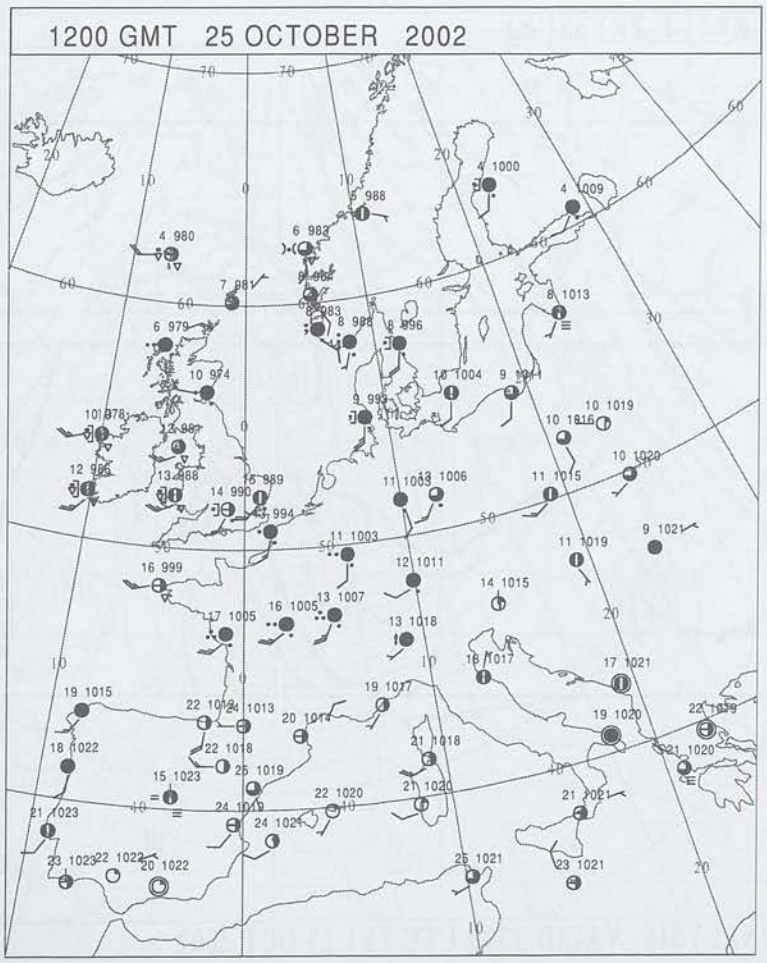

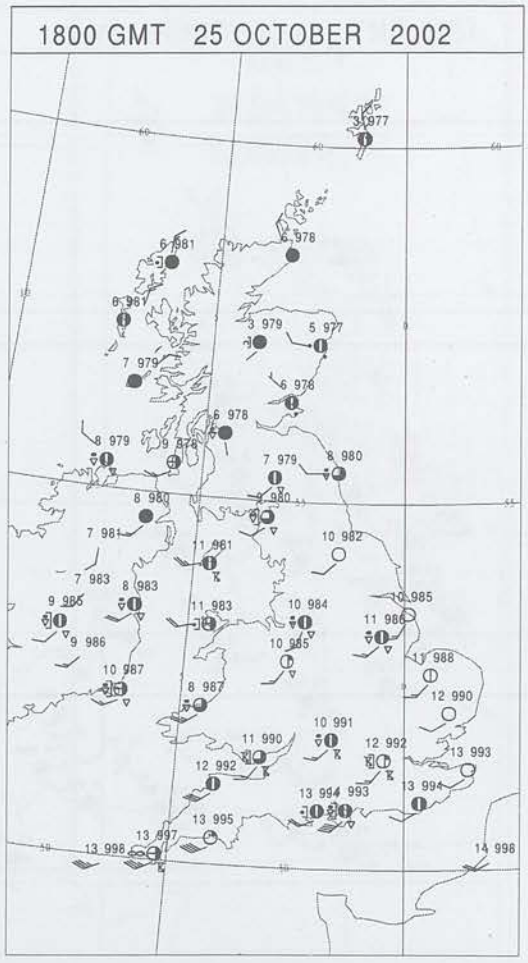

Crown Copyright 2002, All Rights Reserved

SIGNIFICANT WEATHER

Summary of UK Weather for Friday 25 October 2002.

Showers, heavy in places, affected many western areas overnight, with heavier and more persistent rain evident later. Many eastern counties were dry for a time before showers arrived towards daybreak.

Extensive heavy rain in the west at first, edged eastwards across the rest of England, before clearing the east coast by mid-afternoon. Showers, many heavy, some thundery and of hail, followed on behind, and lingered well into the evening. It was a windy day. The Mumbles (nr Swansea) reported a gust of 71 knots during the morning. Portland Bill (Dorset) reported a gust of 66 knots during the evening as the winds strengthened across the southern counties. A funnel cloud was reported earlier in the day near Seaford (East Sussex).

Northern Ireland had a largely dry morning but experienced heavy showers during the afternoon and evening.

The heavy overnight rain across southern Scotland edged northwards during the day and eventually died away as it stalled across northern Scotland. Heavy showers developed across the south in the afternoon.

It was rather warm across England and Wales. For Scotland and Northern Ireland, the temperatures were below normal.

EXTREMES

Highest Maximum:
16.3 Heathrow, Greater London
Lowest Maximum:
4.0 Aviemore, Inverness-Shire
Lowest Minimum:
-1.1 Foula, Shetland
Lowest Grass Minimum:
-5.6 Fair Isle, Shetland
Most Rain:
28.4 Keswick, Cumbria
Most Sun:
5.3 Ronaldsway, Isle Of Man

Crown Copyright 2002, All Rights Reserved

DAILY CLIMATE DATA

25 OCTOBER 2002 MIN TEMPERATURE IN CELSIUS

25 OCTOBER 2002 MAX TEMPERATURE IN CELSIUS

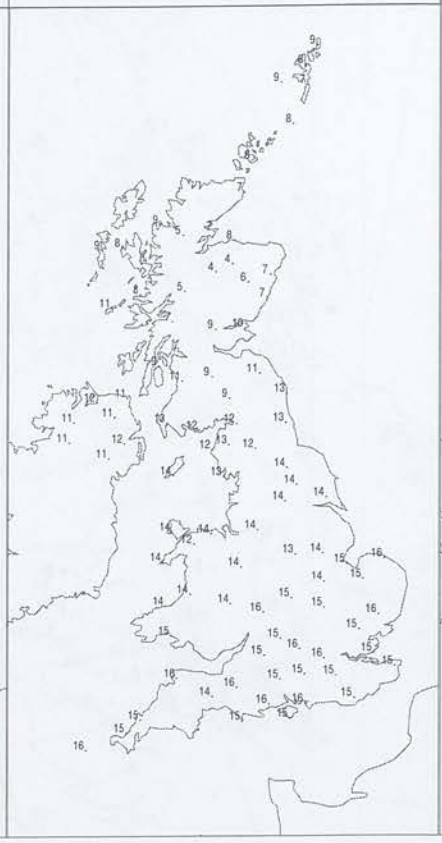

25 OCTOBER 2002 SUNSHINE HOURS

25 OCTOBER 2002 RAINFALL NIGHT-TIME MM

X = TRACE

25 OCTOBER 2002 RAINFALL DAY-TIME MM

X = TRACE

DAILY WEATHER SUMMARY

NO SNOW

Crown Copyright 2002, All Rights Reserved

DAILY WEATHER SUMMARY

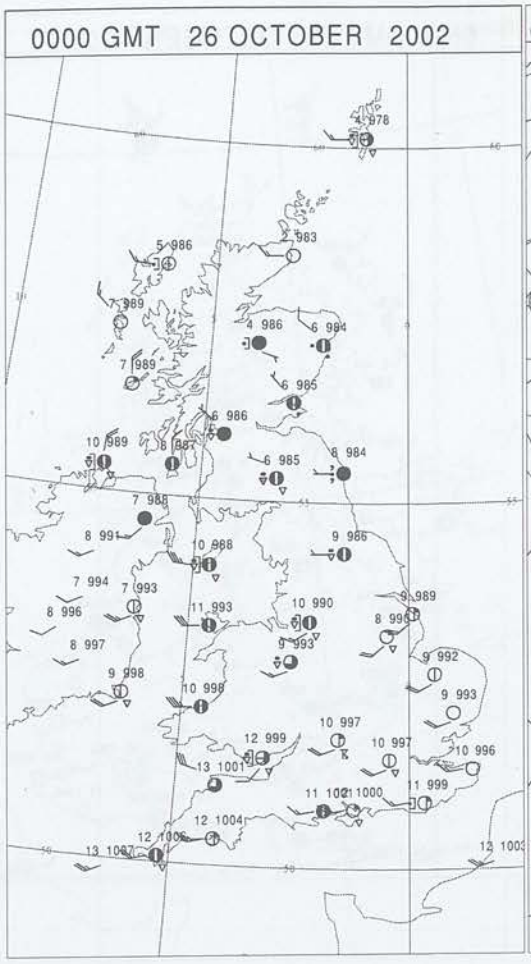

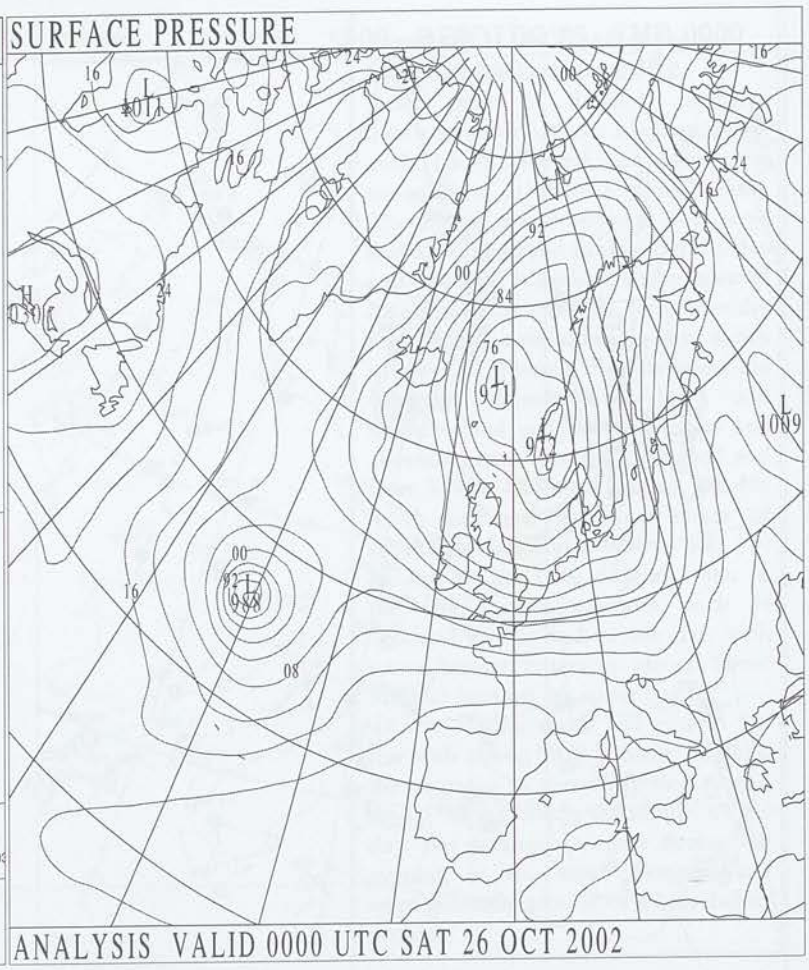

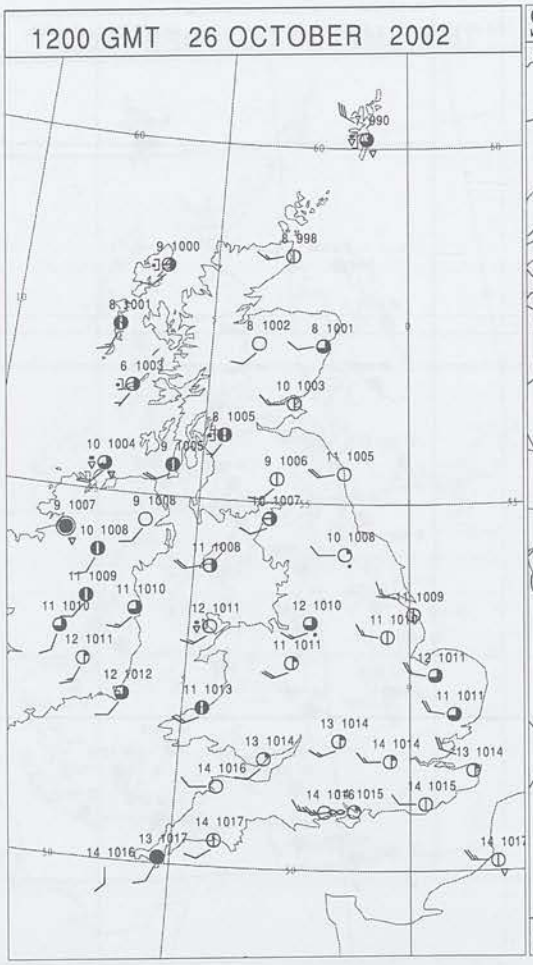

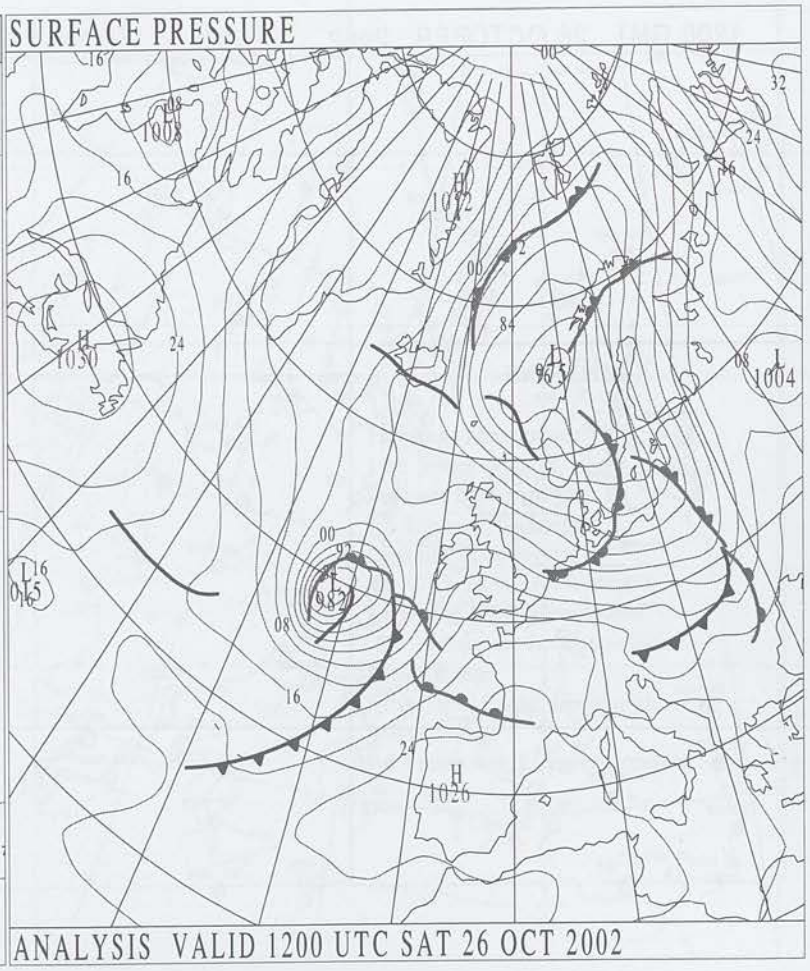

Crown Copyright 2002, All Rights Reserved

SURFACE REPORTS

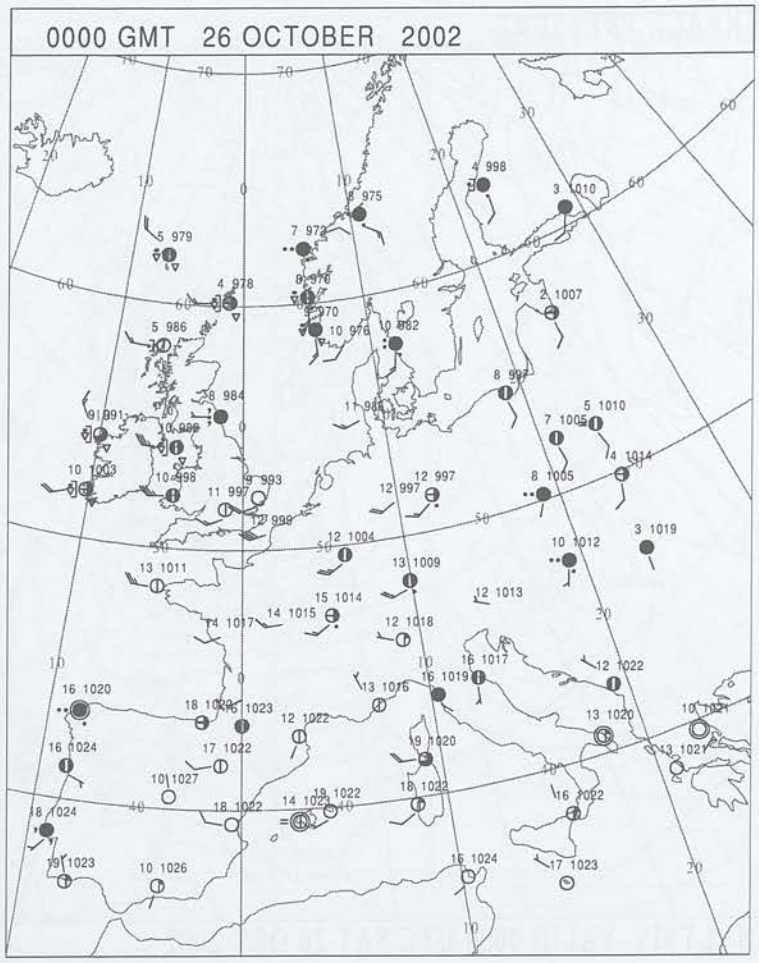

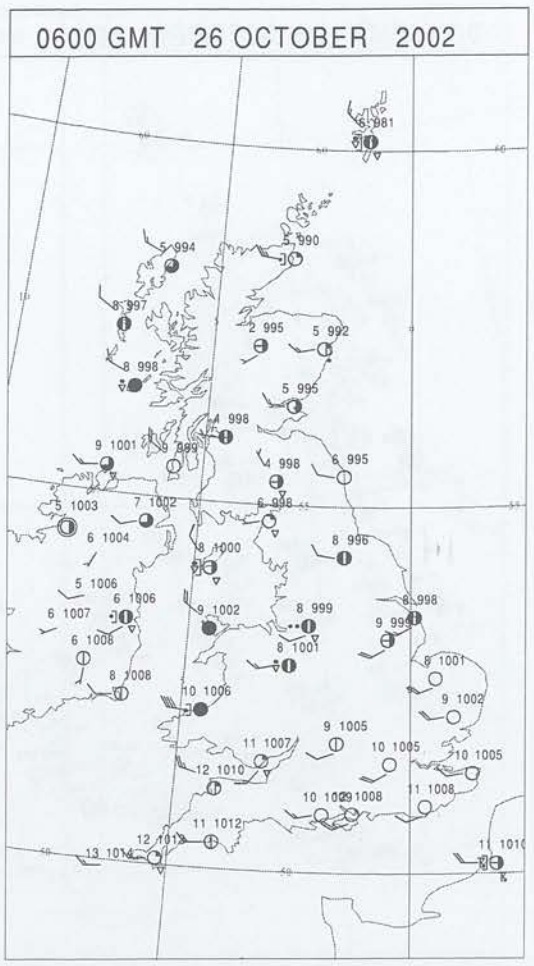

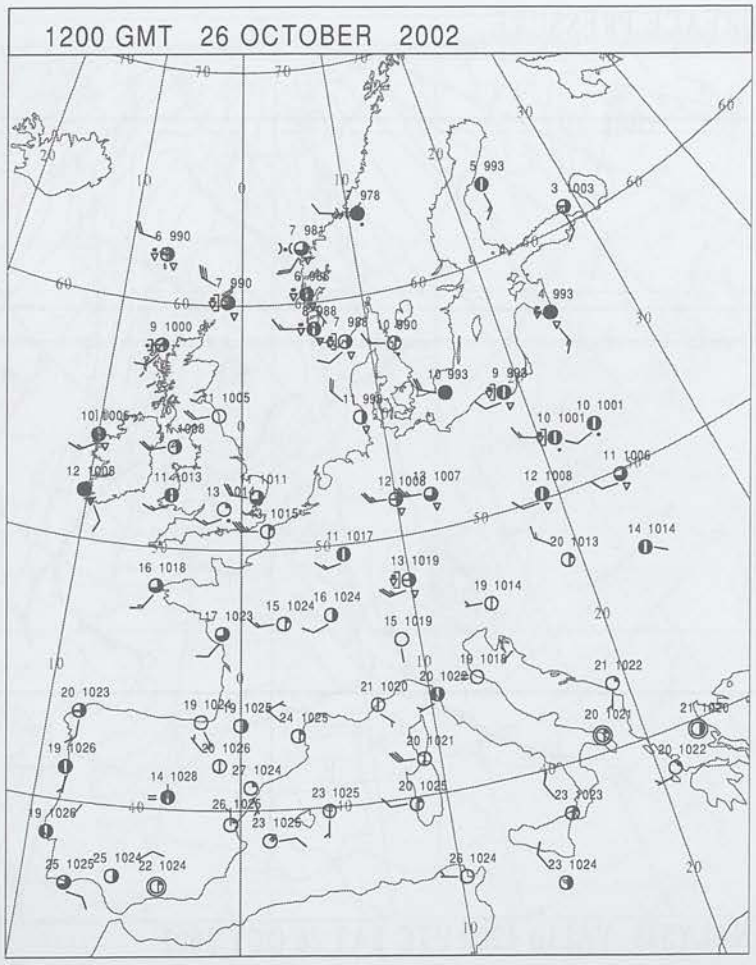

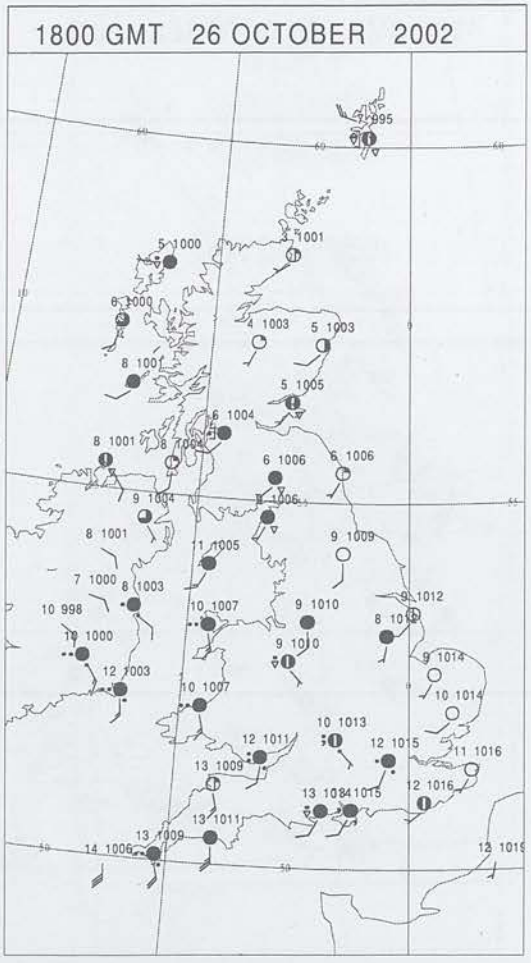

Crown Copyright 2002, All Rights Reserved

SIGNIFICANT WEATHER

Summary of UK Weather for Saturday 26 October 2002.

Rain, over N Ireland, southern Scotland and northern England in the early hours, petered out during the morning as it moved slowly south. There were some showers over west and north Scotland throughout the day and also over N Ireland and southwest England in the morning, but it was dry and sunny in the morning over much of the UK. During the afternoon the sunshine became more hazy, and thicker cloud and rain arrived by late afternoon over southwest England and west Wales and then spread steadily north and east to affect much of southern England, Wales and N Ireland by the early evening, then to the rest of England and most of Scotland by the end of the day, with some heavier bursts in places. Some thunder later on the south coast.

It was a windy start and end to the day with strong to gale force winds in the morning in many exposed places, easing for a while in the middle of the day, but picking up again during the evening in the west. Temperatures were generally around or a little below normal.

EXTREMES

Highest Maximum:
16.5 Shoeburyness, Essex
Lowest Maximum:
7.5 Lerwick, Shetland
Lowest Minimum:
0.3 Wick Airport, Caithness
Lowest Grass Minimum:
-2.7 Aviemore, Inverness-Shire
Most Rain:
51.0 Capel Curig, Gwynnedd
Most Sun:
7.3 Heathrow, Greater London

Crown Copyright 2002, All Rights Reserved

Saturday 26 October 2002

DAILY CLIMATE DATA

26 OCTOBER 2002 MIN TEMPERATURE IN CELSIUS

26 OCTOBER 2002 MAX TEMPERATURE IN CELSIUS

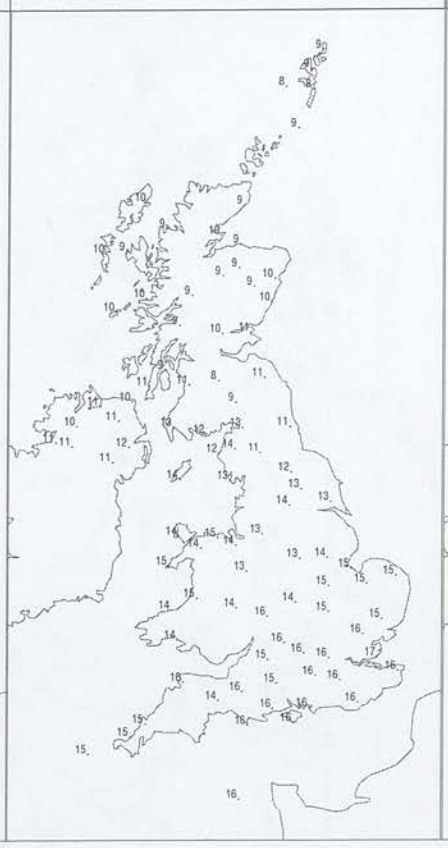

26 OCTOBER 2002 SUNSHINE HOURS

26 OCTOBER 2002 RAINFALL NIGHT-TIME MM

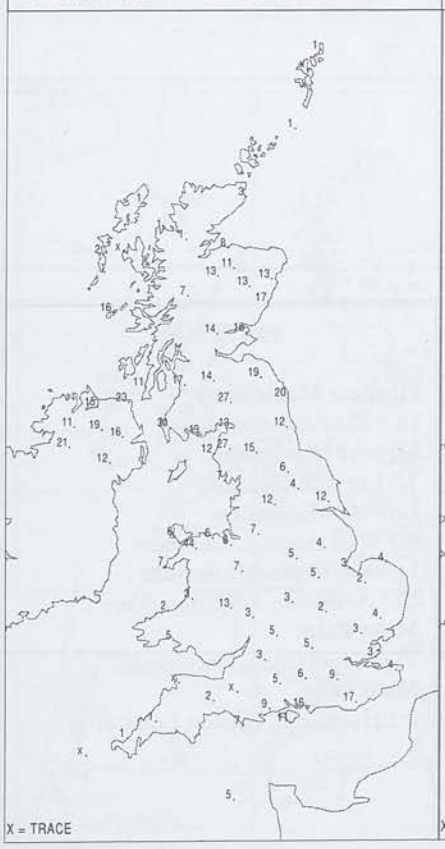

X = TRACE

26 OCTOBER 2002 RAINFALL DAY-TIME MM

X = TRACE

DAILY
WEATHER
SUMMARY

NO SNOW

Crown Copyright 2002, All Rights Reserved

DAILY WEATHER SUMMARY

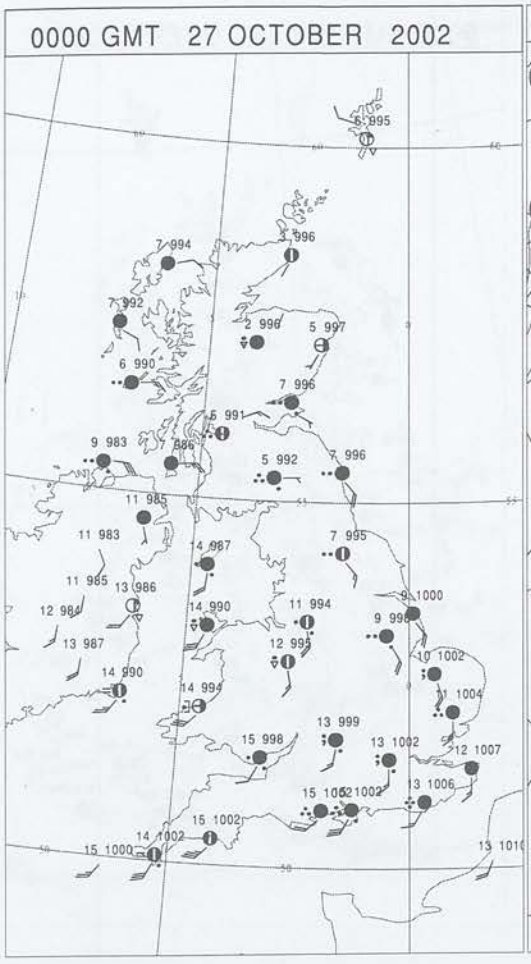

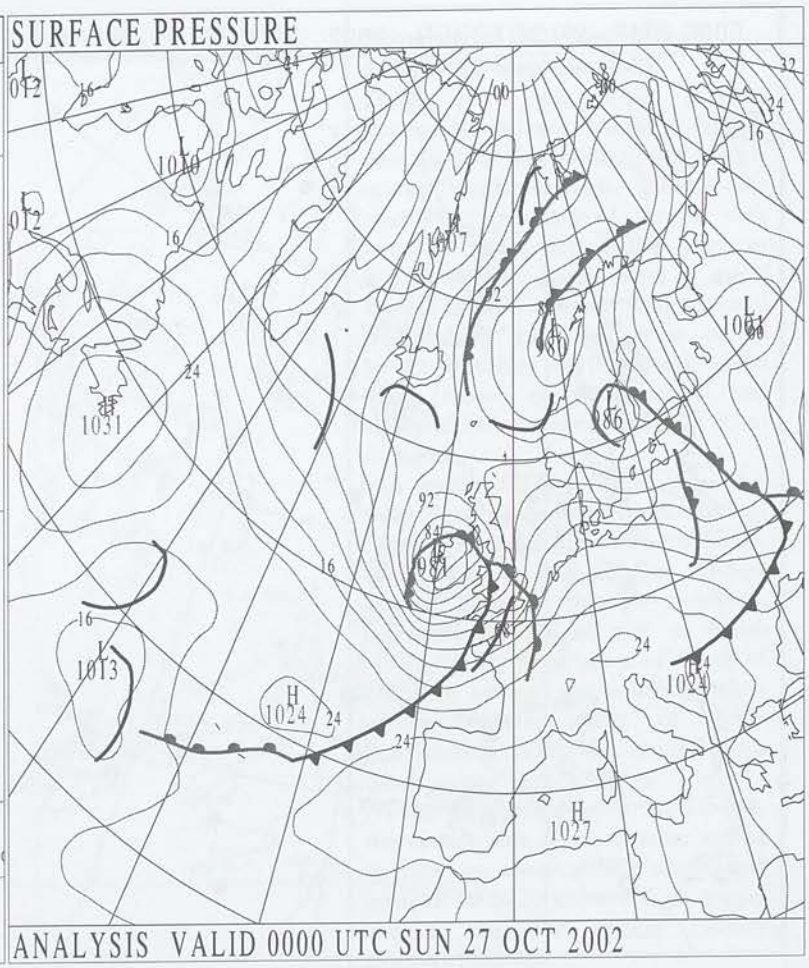

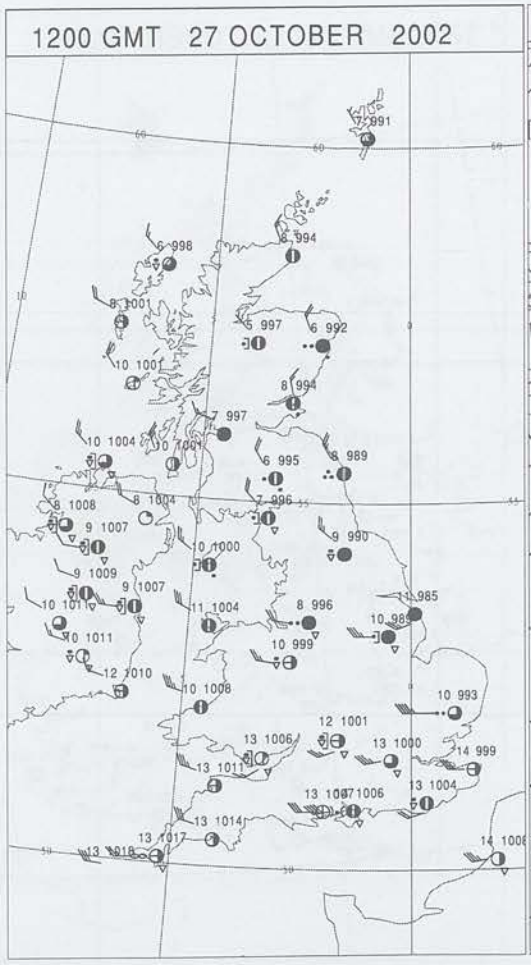

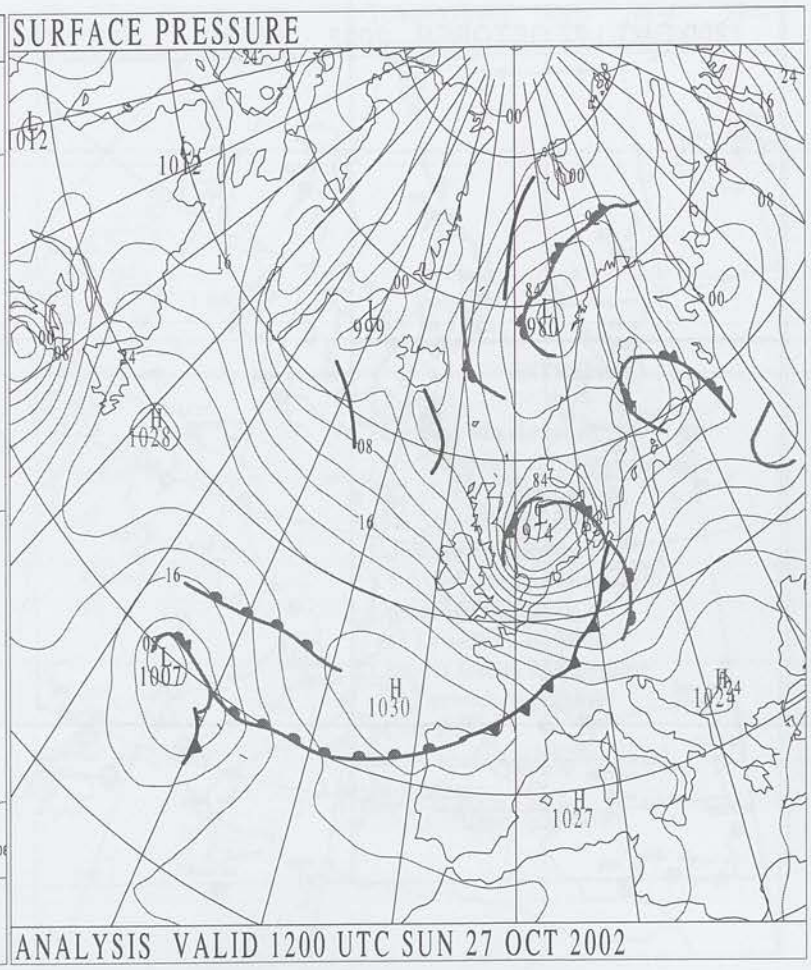

Crown Copyright 2002, All Rights Reserved

SURFACE REPORTS

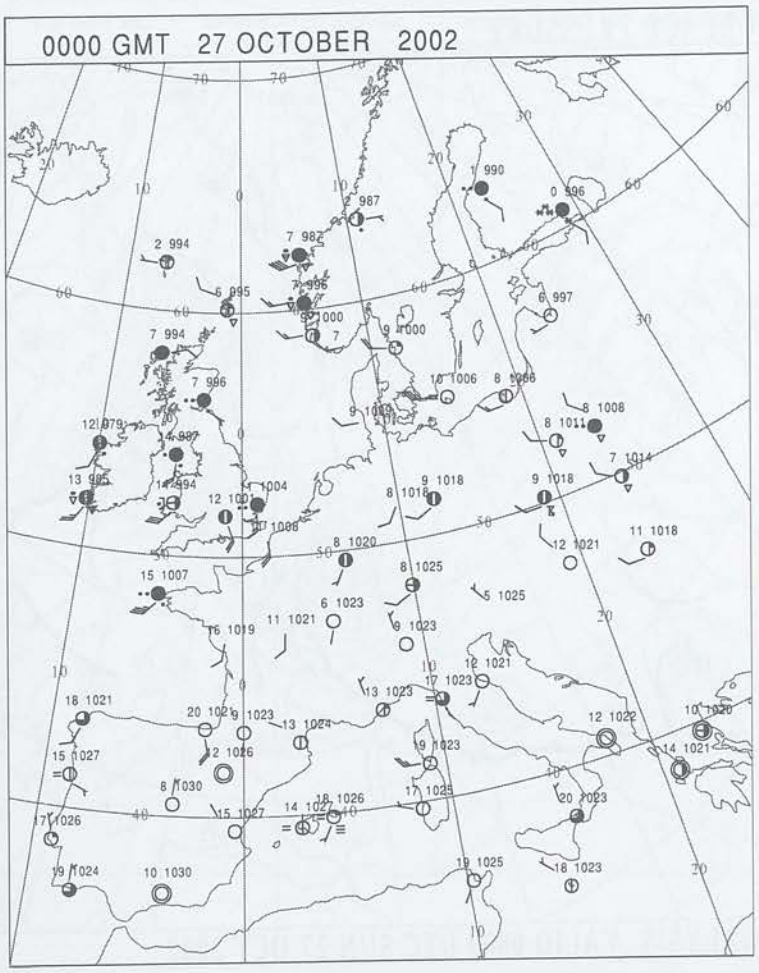

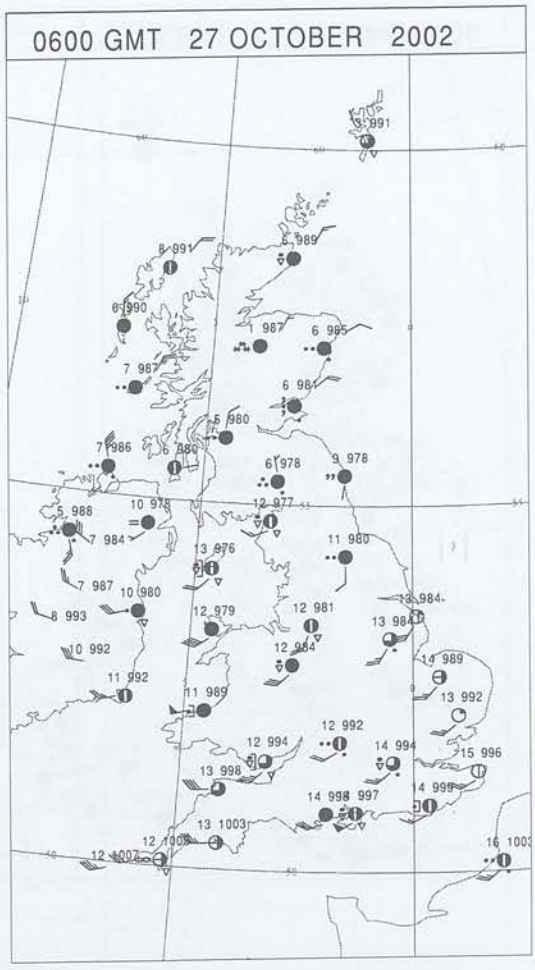

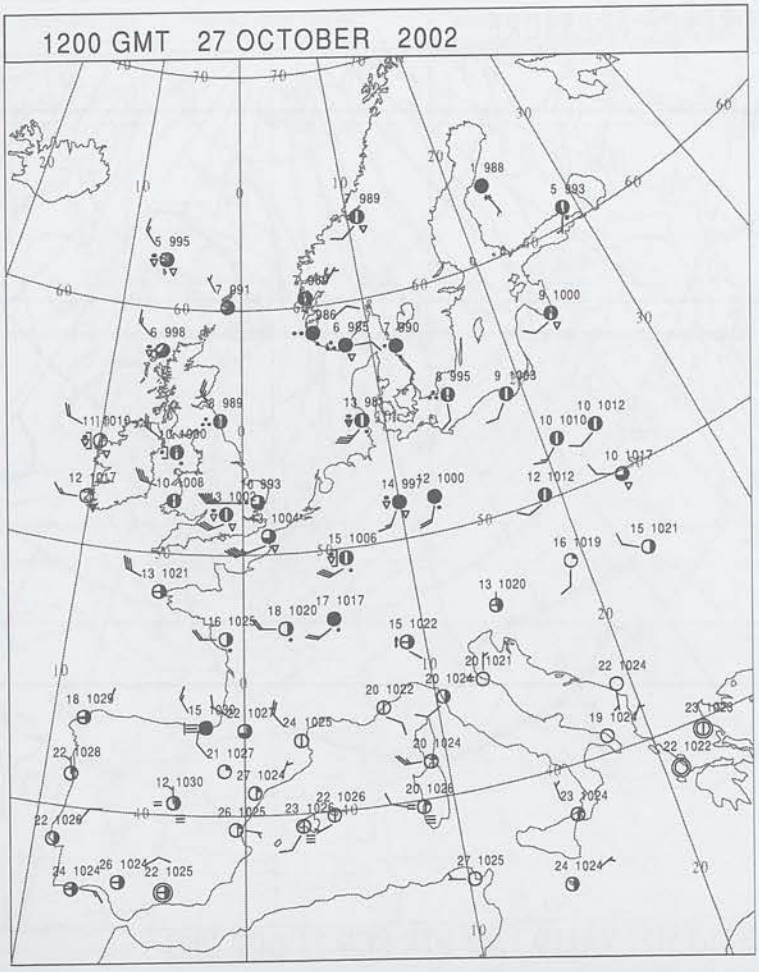

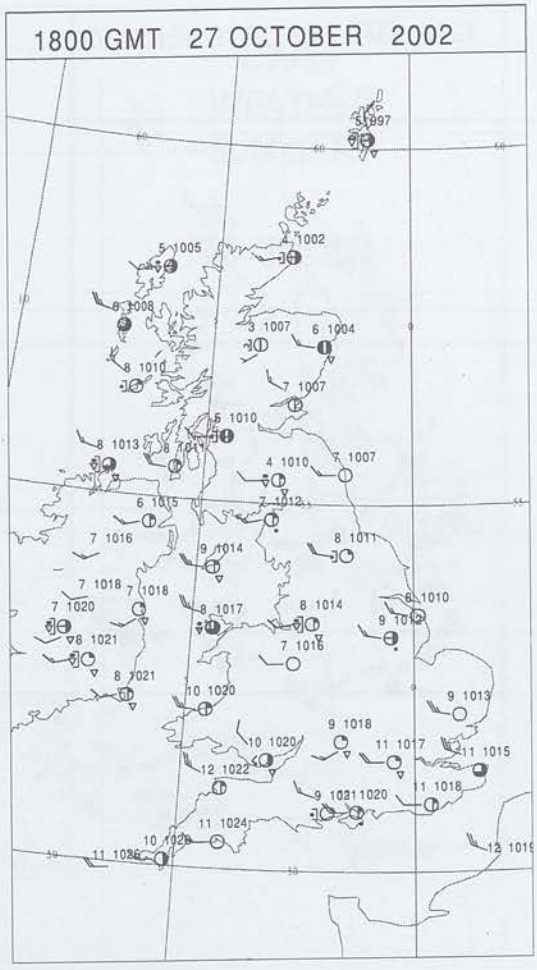

Crown Copyright 2002, All Rights Reserved

SIGNIFICANT WEATHER

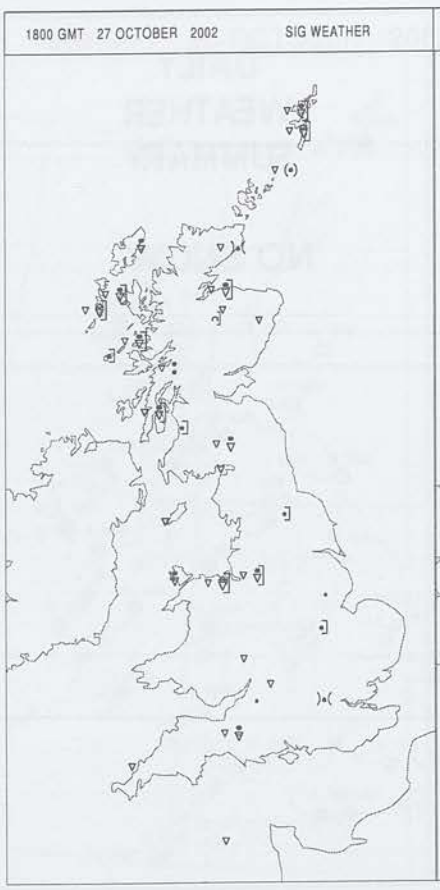

Summary of UK Weather for Sunday 27 October 2002.

During the early hours a deep depression crossed Northern Ireland into the Irish Sea pushing rain quickly across southern parts. Across the north the rain moved slower, with snow at times across the northern highlands. The winds were a major feature of the weather with exposed sites having gusts in excess of 80 knots, Mumbles saw 84 knots, whilst many inland areas of central and southern Britain seeing gusts of 50 to 60 knots.

By mid morning the low had transferred into the North sea off Northumberland with a line of heavy and persistent rain curving through eastern Scotland through southwest Scotland, the Isle of man to North Wales. There were gusts of 60 to 65 knots in central and southern areas, whilst western coasts of Wales continued to bare the brunt of the winds seeing 70 to 80 knots.

As the low continued to move away the eastern side of the country started to pick up some strong winds with gusts of 60 to 70 knots in East Anglia, and as the rain cleared blustery showers followed.

Temperatures were mostly near average but rather cold in Scotland.

EXTREMES

Highest Maximum:
14.3 Guernsey Airport, Guernsey
14.3 Hurn, Dorset
14.3 Manston, Kent
Lowest Maximum:
5.9 Aviemore, Inverness-Shire
Lowest Minimum:
-0.3 Lybster, Caithness
Lowest Grass Minimum:
-4.9 Lerwick, Shetland
Most Rain:
21.2 Capel Curig, Gwynnedd
Most Sun:
7.5 Yeovilton, Somserset

Crown Copyright 2002, All Rights Reserved

Sunday 27 October 2002

DAILY CLIMATE DATA

27 OCTOBER 2002 MIN TEMPERATURE IN CELSIUS

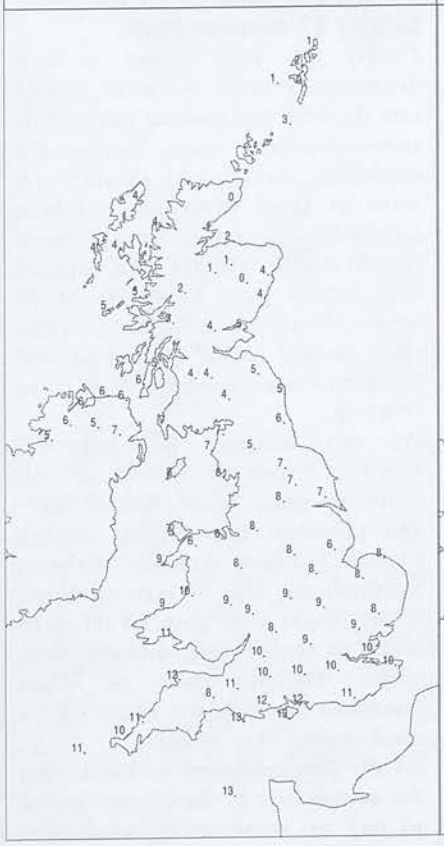

27 OCTOBER 2002 MAX TEMPERATURE IN CELSIUS

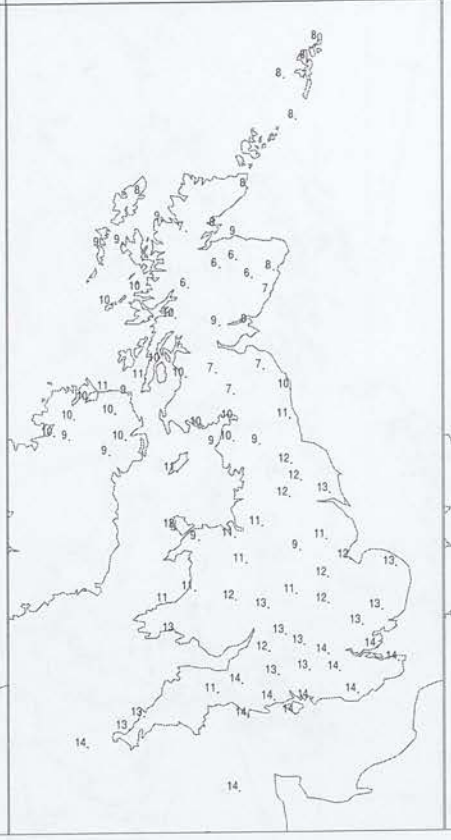

27 OCTOBER 2002 SUNSHINE HOURS

27 OCTOBER 2002 RAINFALL NIGHT-TIME MM

27 OCTOBER 2002 RAINFALL DAY-TIME MM

DAILY WEATHER SUMMARY

NO SNOW

Crown Copyright 2002, All Rights Reserved

DAILY WEATHER SUMMARY

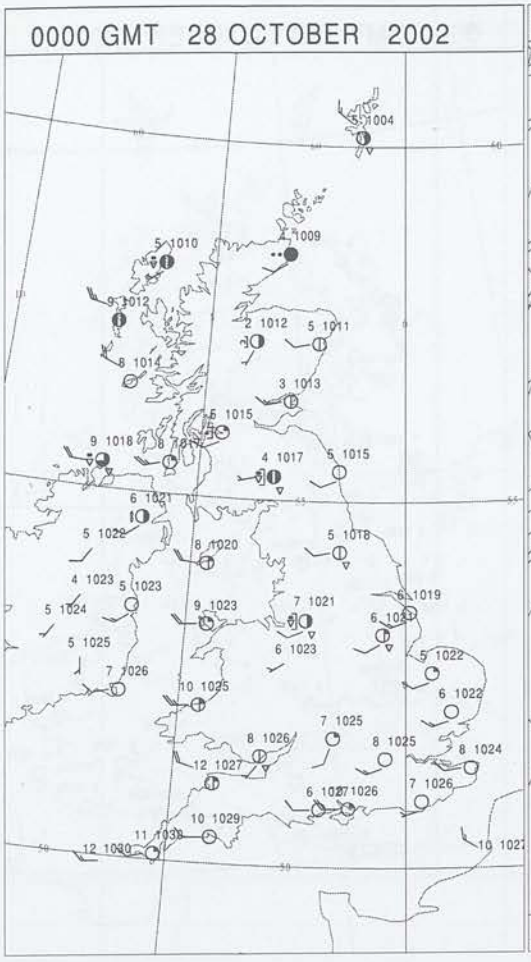

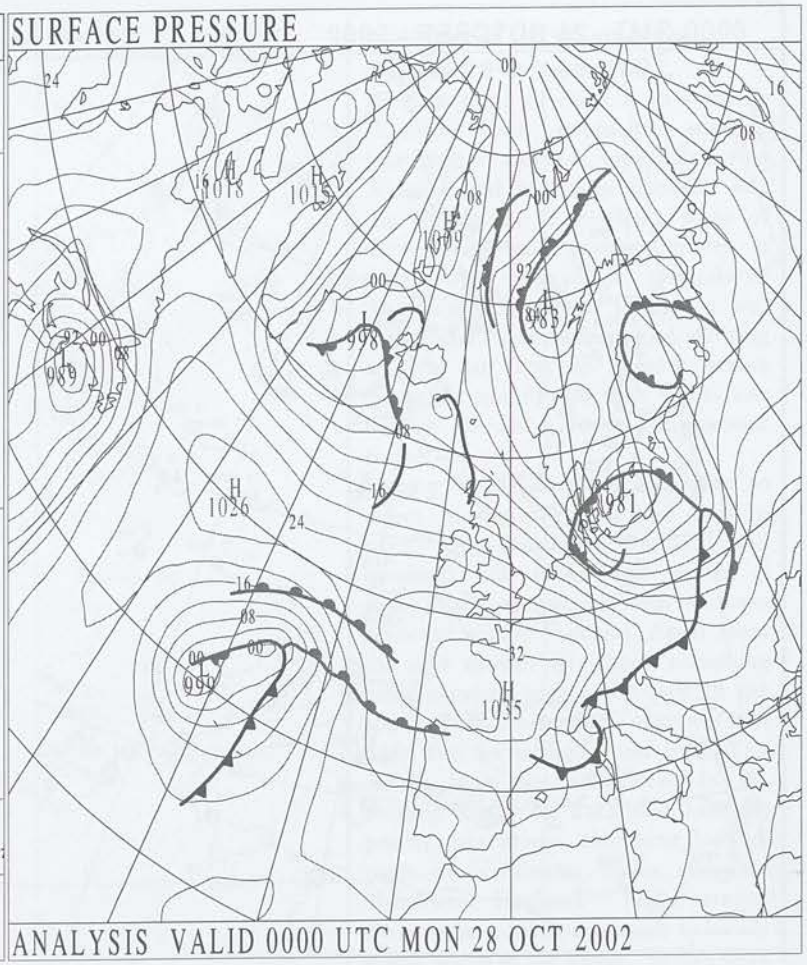

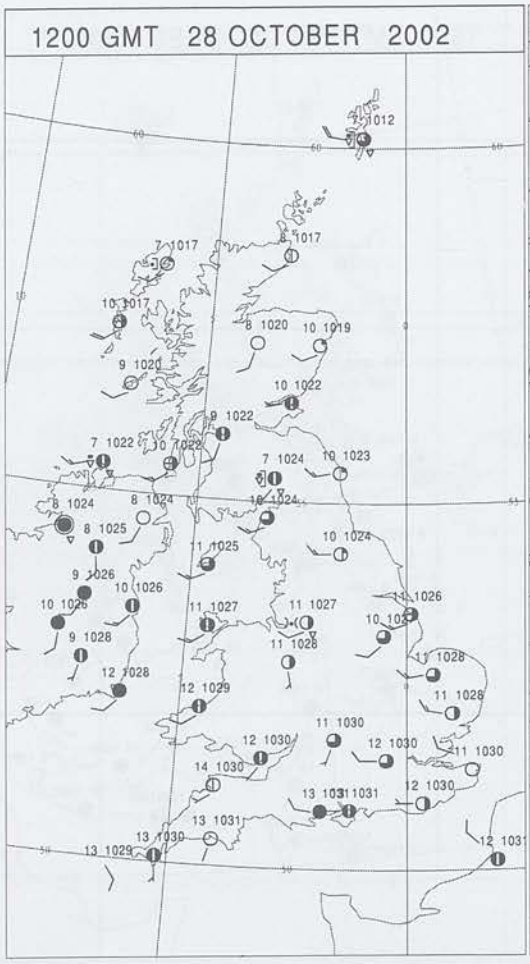



Crown Copyright 2002, All Rights Reserved

SURFACE REPORTS

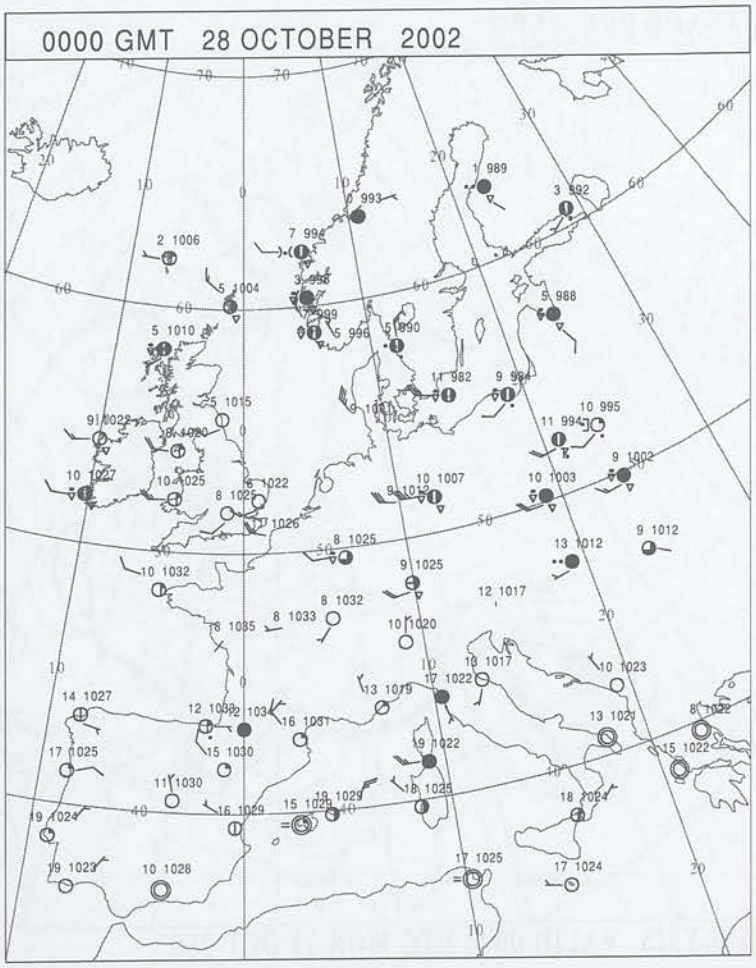

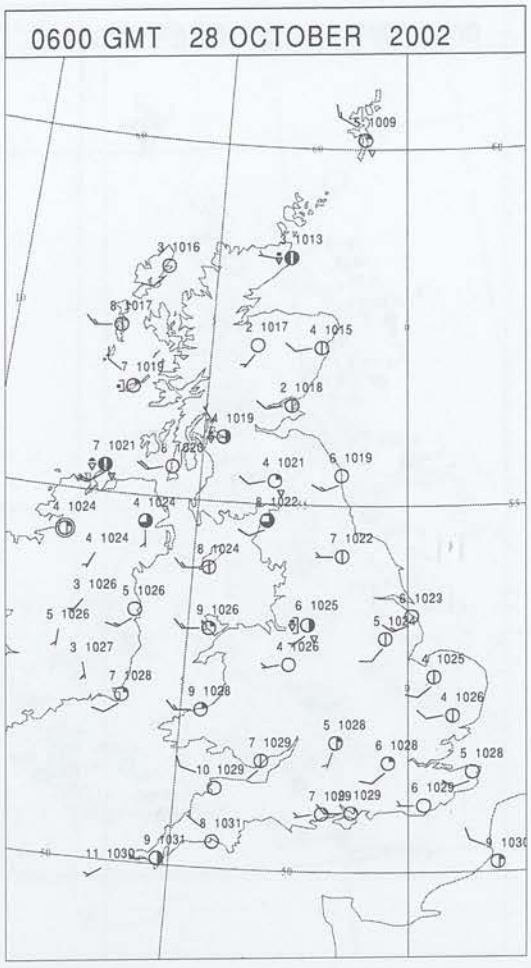

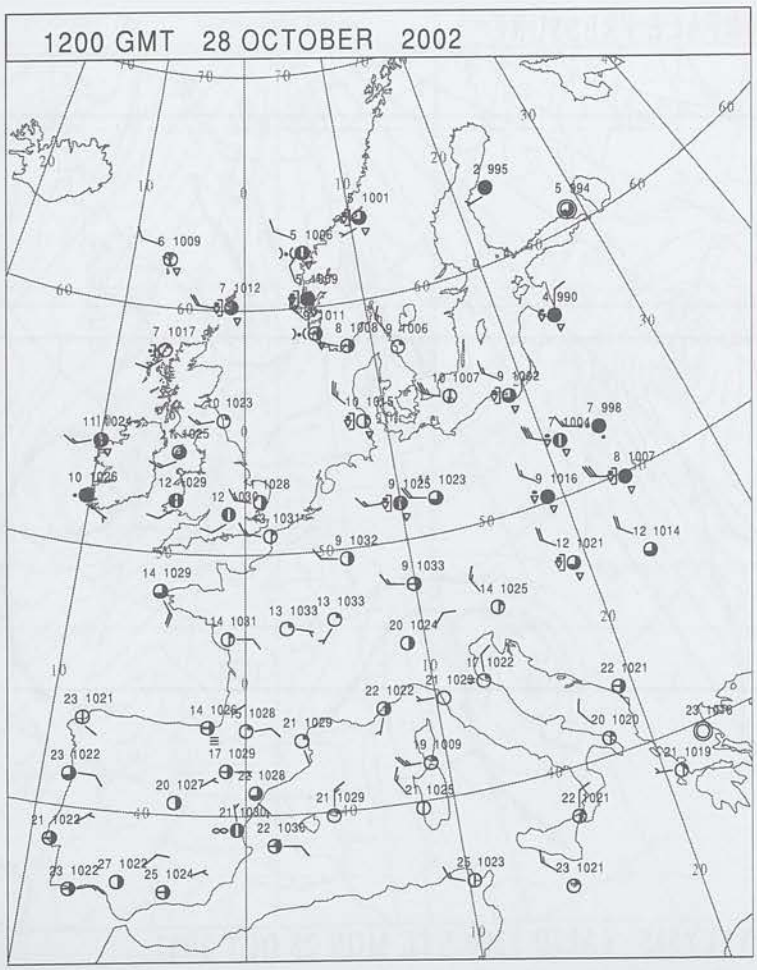

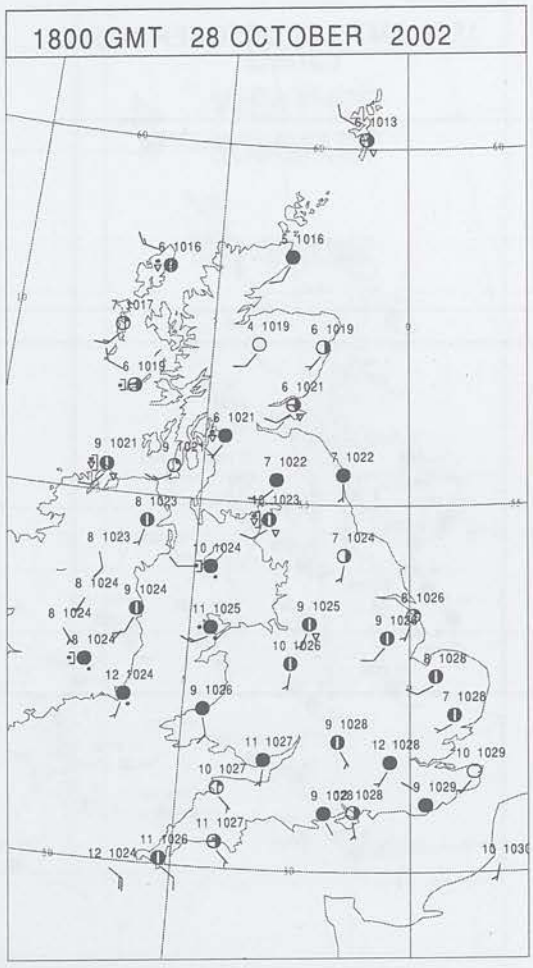

Crown Copyright 2002, All Rights Reserved

SIGNIFICANT WEATHER

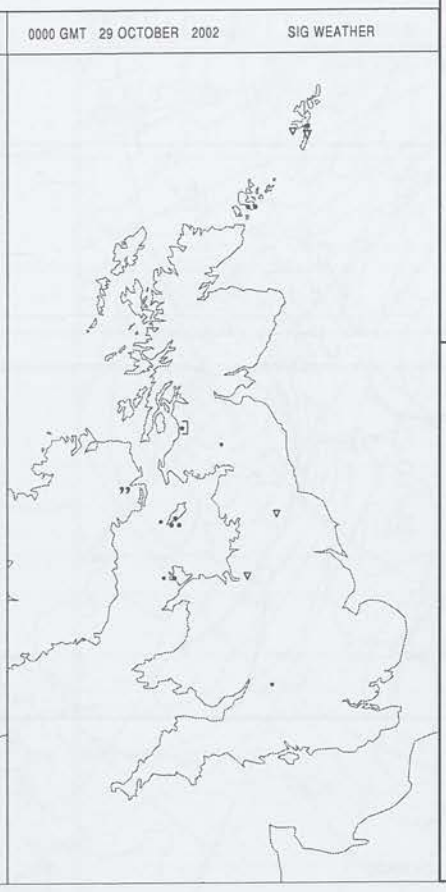

Summary of UK Weather for Monday 28 October 2002.

Western parts of the UK saw mostly cloudier skies overnight with a scattering of showers, especially across Western and Northern Scotland and the Northwest of England, some of these heavy and perhaps wintry at times over the high ground of Scotland. Elsewhere though it was mostly dry, with clearer skies allowing a slight air frost to develop across central Scotland, and with values low enough elsewhere for a local ground frost.

During the day showers continued to affect mostly northern and western parts of Northern Ireland and Scotland, still heavy and wintry at times, with occasional snow showers reported across Scotland. Apart from the odd shower elsewhere, remaining areas escaped with a dry day. In the south there were sunny skies to start with, but increasing cloud pushed in slowly from the southwest. In the evening this cloud thickened, bringing patchy rain across Northern Ireland, parts of Northwest Wales and into Northwest England. Highs ranged from rather cold in the north to locally rather warm in the south. Winds were mainly west to southwesterly, gentle or moderate breezes, locally fresh.

EXTREMES

Highest Maximum:
14.8 Jersey Airport, Jersey
Lowest Maximum:
7.6 Drumalbin, Lanarkshire
Lowest Minimum:
-0.7 Aboyne, Aberdeenshire
Lowest Grass Minimum:
-7.5 Aboyne, Aberdeenshire
Most Rain:
15.6 St Angelo, Fermanagh
Most Sun:
7.8 Kinloss, Moray (In Grampian R

Crown Copyright 2002, All Rights Reserved

Monday 28 October 2002

DAILY CLIMATE DATA

28 OCTOBER 2002 MIN TEMPERATURE IN CELSIUS

28 OCTOBER 2002 MAX TEMPERATURE IN CELSIUS

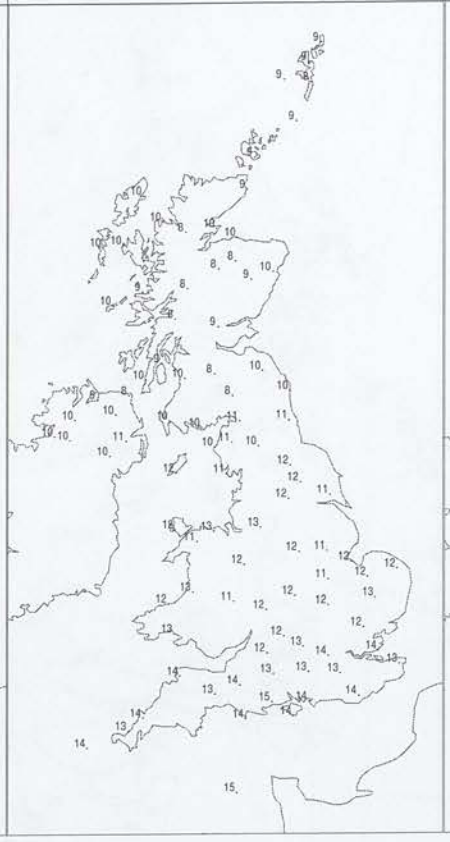

28 OCTOBER 2002 SUNSHINE HOURS

28 OCTOBER 2002 RAINFALL NIGHT-TIME MM

X = TRACE

28 OCTOBER 2002 RAINFALL DAY-TIME MM

X = TRACE

DAILY WEATHER SUMMARY

NO SNOW

Crown Copyright 2002, All Rights Reserved

DAILY WEATHER SUMMARY

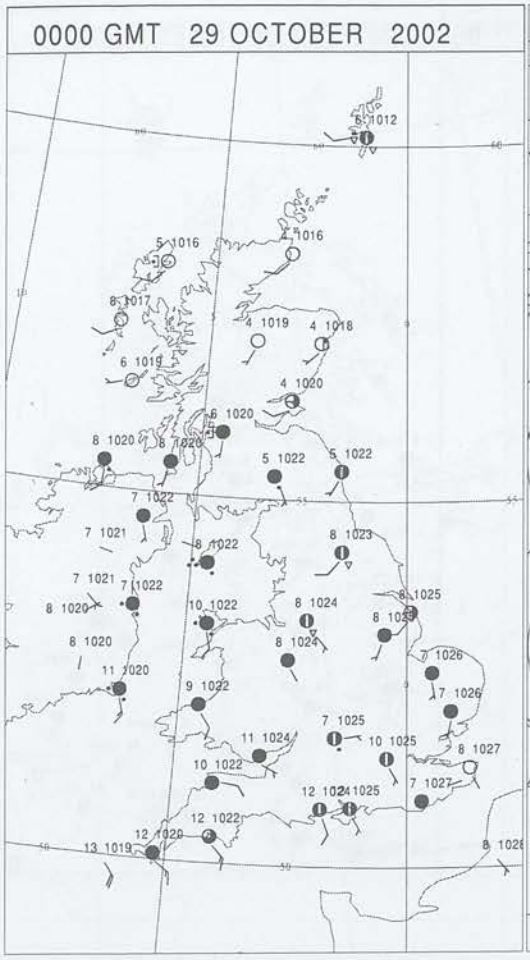



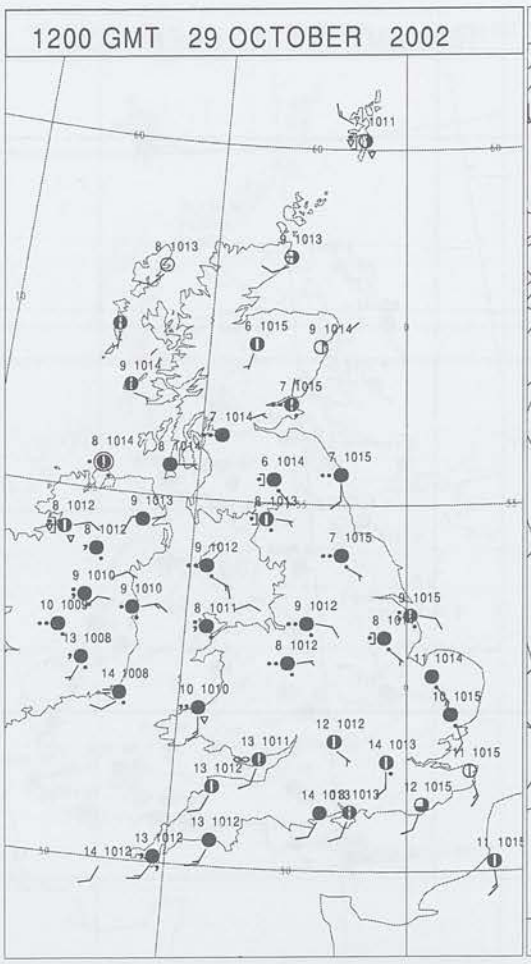



Crown Copyright 2002, All Rights Reserved

SURFACE REPORTS

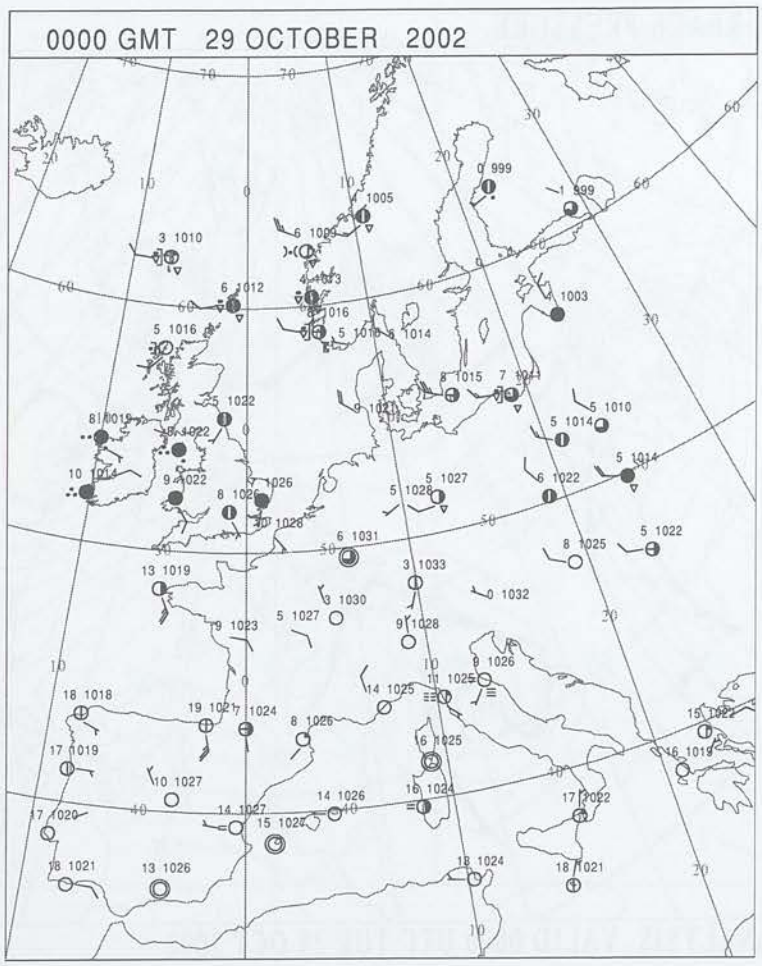

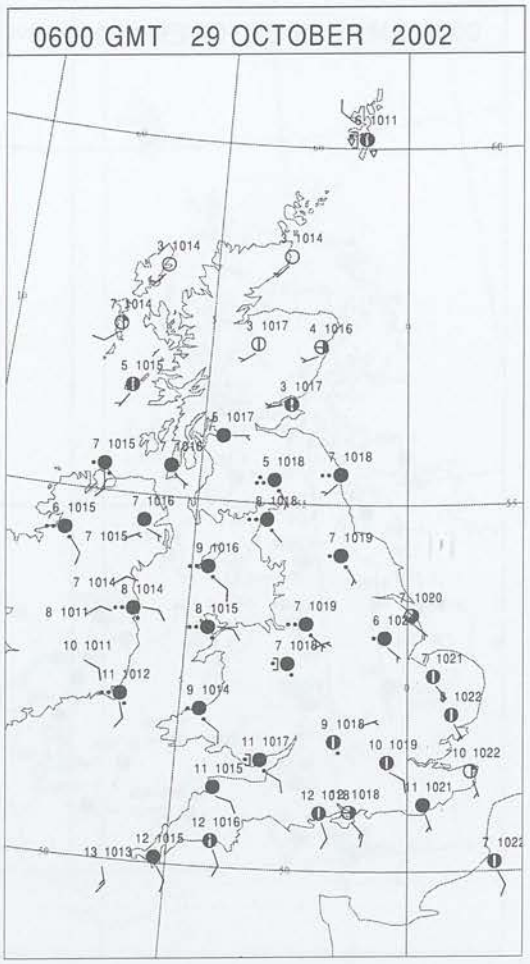

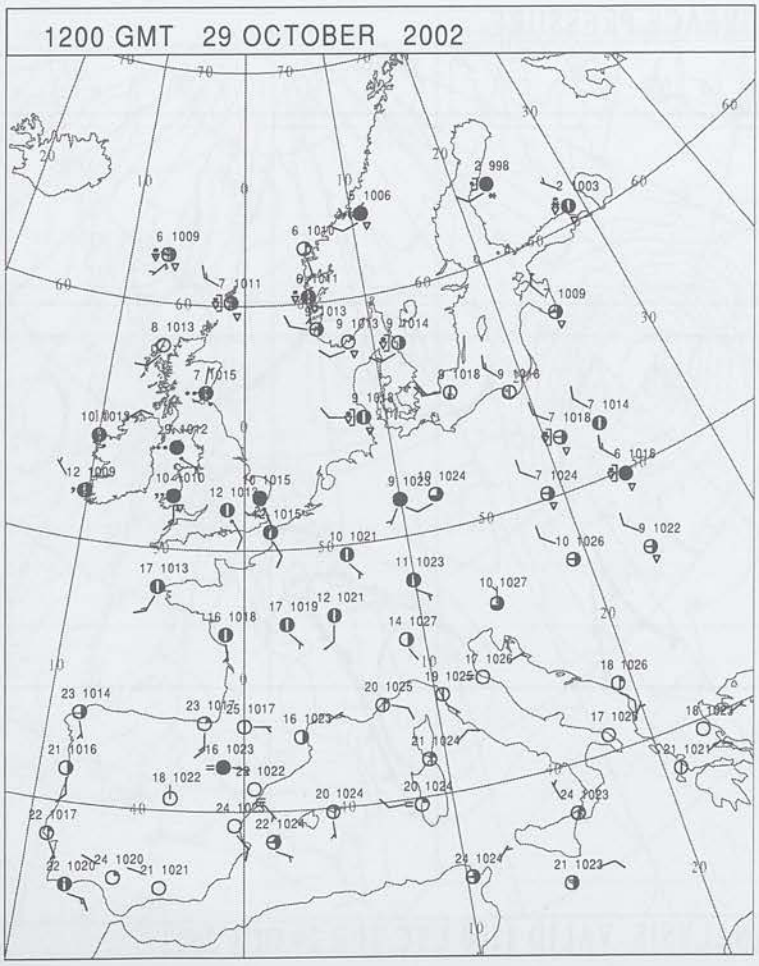

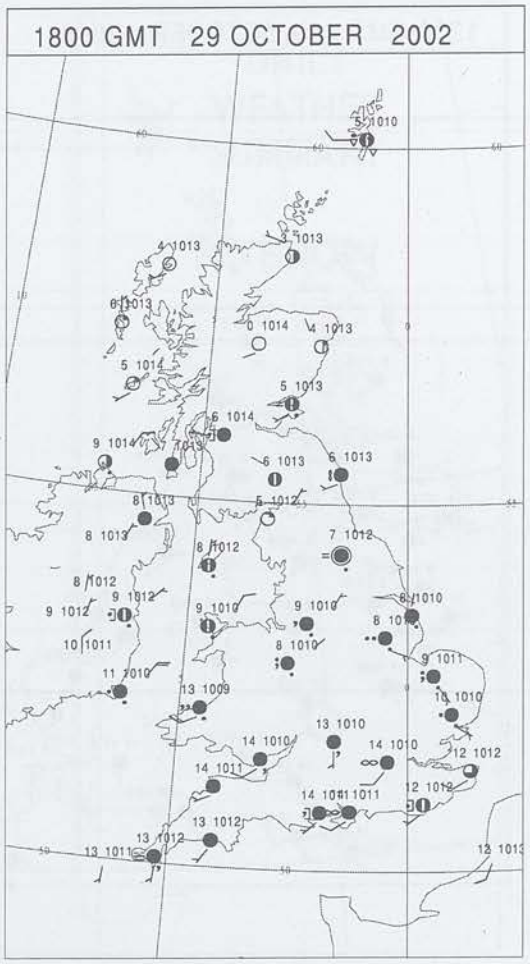

Crown Copyright 2002, All Rights Reserved

SIGNIFICANT WEATHER

Summary of UK Weather for Tuesday 29 October 2002.

Apart from showers near to the north and west coast, much of Scotland saw a dry night with clear spells and ground frost. A band of thicker cloud and showery rain meanwhile affected Northern Ireland, and later northern England, Wales, northern parts of the Midlands, and southern Scotland. Southern and southeastern England escaped with broken cloud.

Chiefly light rain continued to affect Northern Ireland, Wales, northern and central England and southern Scotland through the morning, with the occasional outbreak extending into East Anglia also. Rain began to peter out from the west during the afternoon, bringing brighter intervals, especially to Northern Ireland. Scattered showers persisted around the north and west coast of Scotland, but the remainder of Scotland saw plenty of bright weather. Many southern and southeastern areas of England also held onto dry, sometimes bright conditions.

The evening brought plenty of dry, fairly clear, locally frosty and foggy weather to northern and later some central parts of the British Isles. Most southern areas were cloudy and damp. Temperatures rather cold in central and northern parts, normal in the south.

EXTREMES

Highest Maximum:
15.7 Guernsey Airport, Guernsey
Lowest Maximum:
5.5 Strathallan Airfield, Perthshire (In Taysi
Lowest Minimum:
-2.0 Aboyne, Aberdeenshire
Lowest Grass Minimum:
-6.0 Aboyne, Aberdeenshire
Most Rain:
11.4 Capel Curig, Gwynnedd
Most Sun:
5.4 Kinloss, Moray (In Grampian R

Crown Copyright 2002, All Rights Reserved

DAILY CLIMATE DATA

29 OCTOBER 2002 MIN TEMPERATURE IN CELSIUS

29 OCTOBER 2002 MAX TEMPERATURE IN CELSIUS

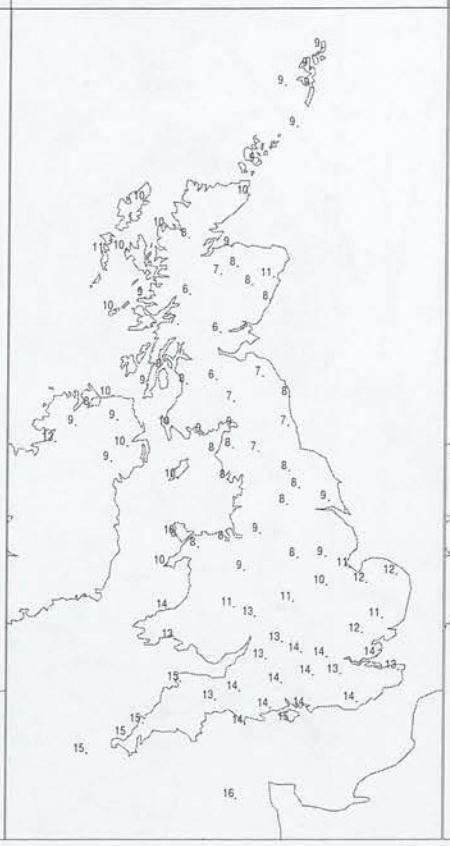

29 OCTOBER 2002 SUNSHINE HOURS

29 OCTOBER 2002 RAINFALL NIGHT-TIME MM

29 OCTOBER 2002 RAINFALL DAY-TIME MM

DAILY
WEATHER
SUMMARY

NO SNOW

Crown Copyright 2002, All Rights Reserved

DAILY WEATHER SUMMARY

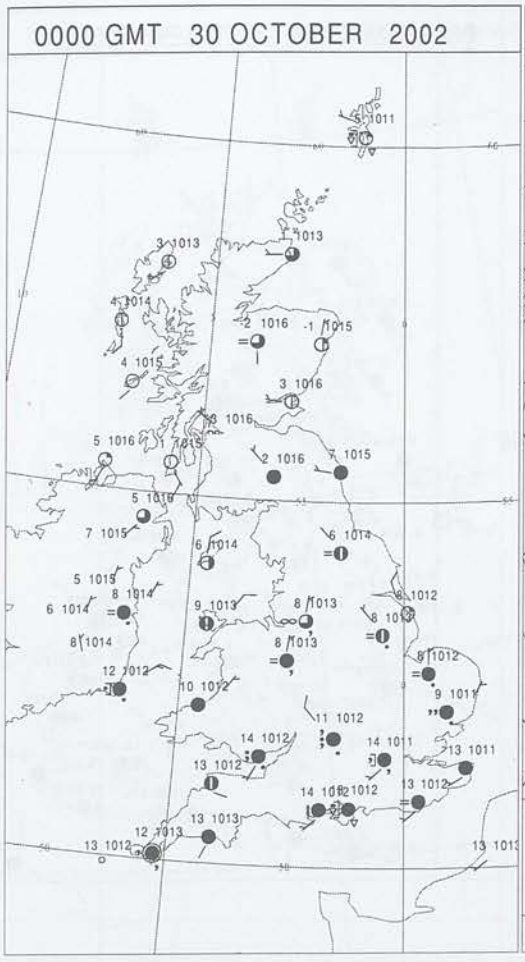

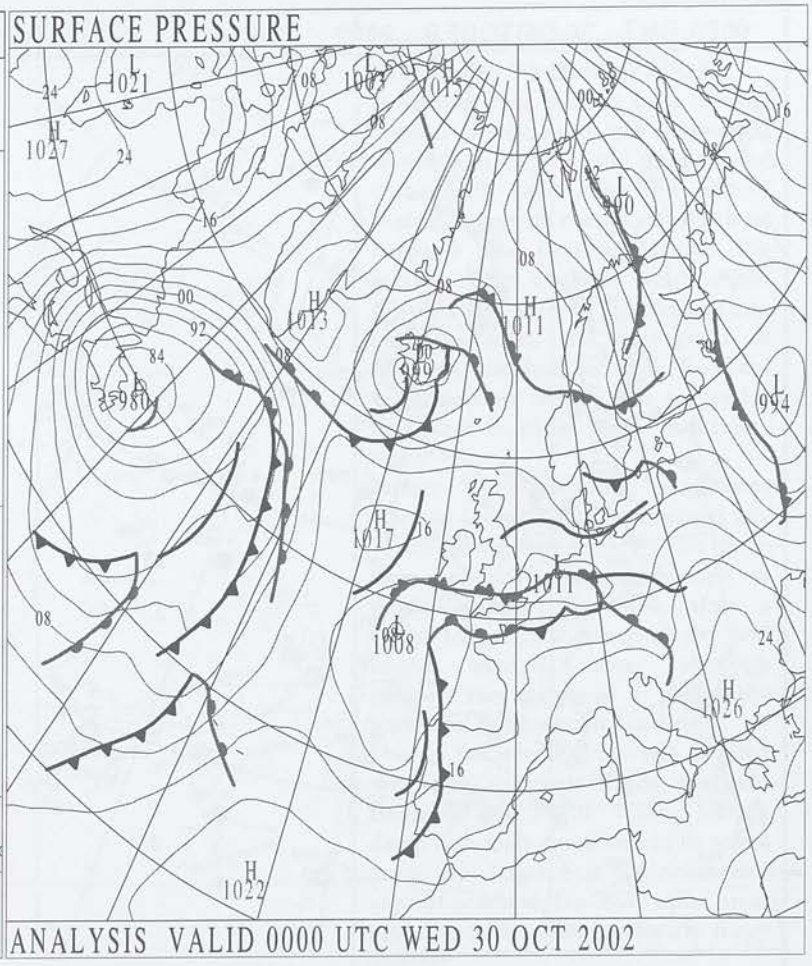

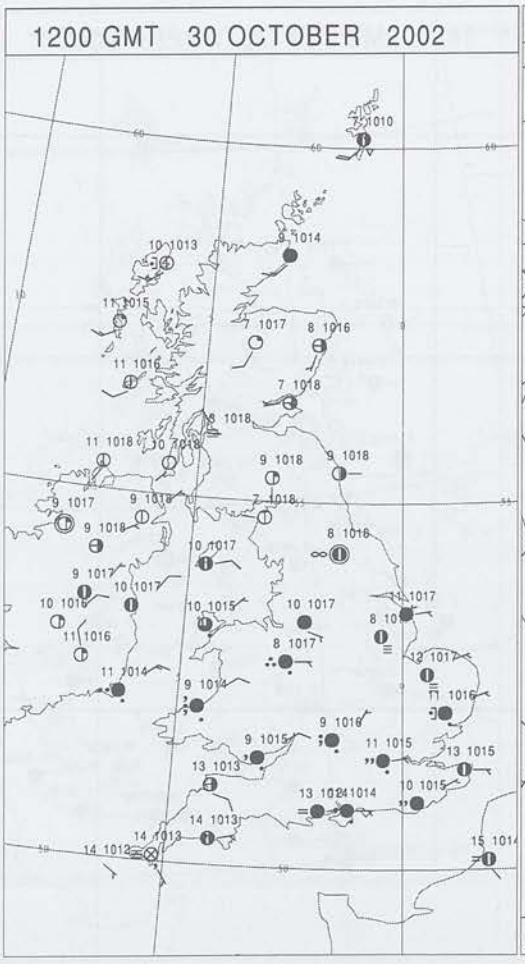

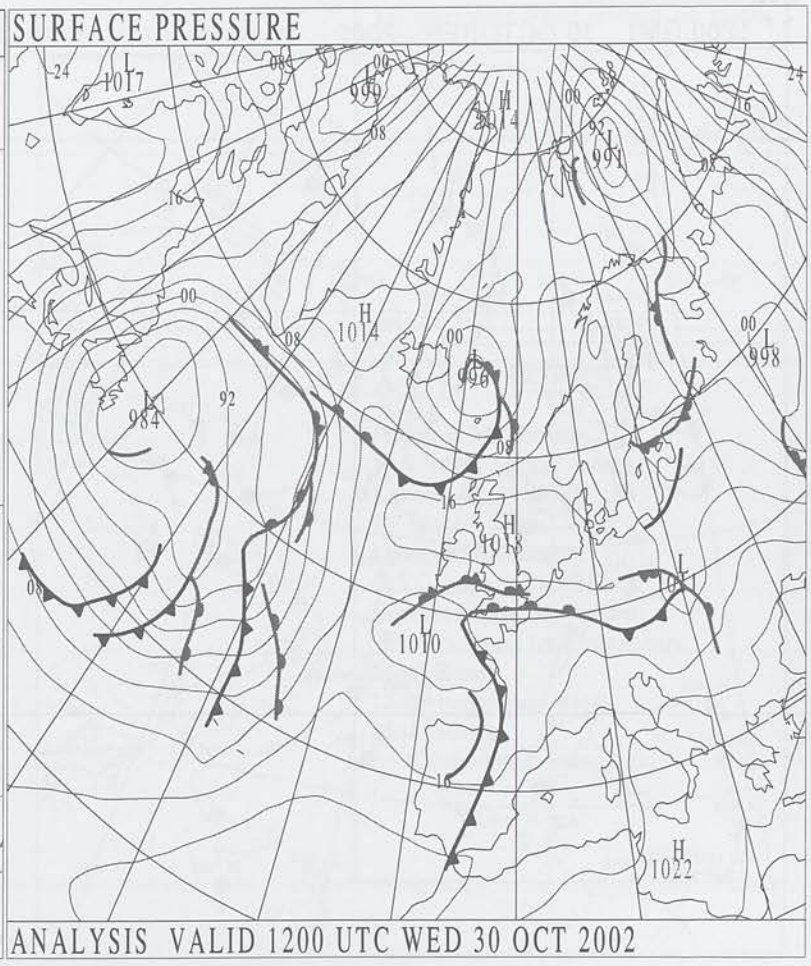

Crown Copyright 2002, All Rights Reserved

SURFACE REPORTS

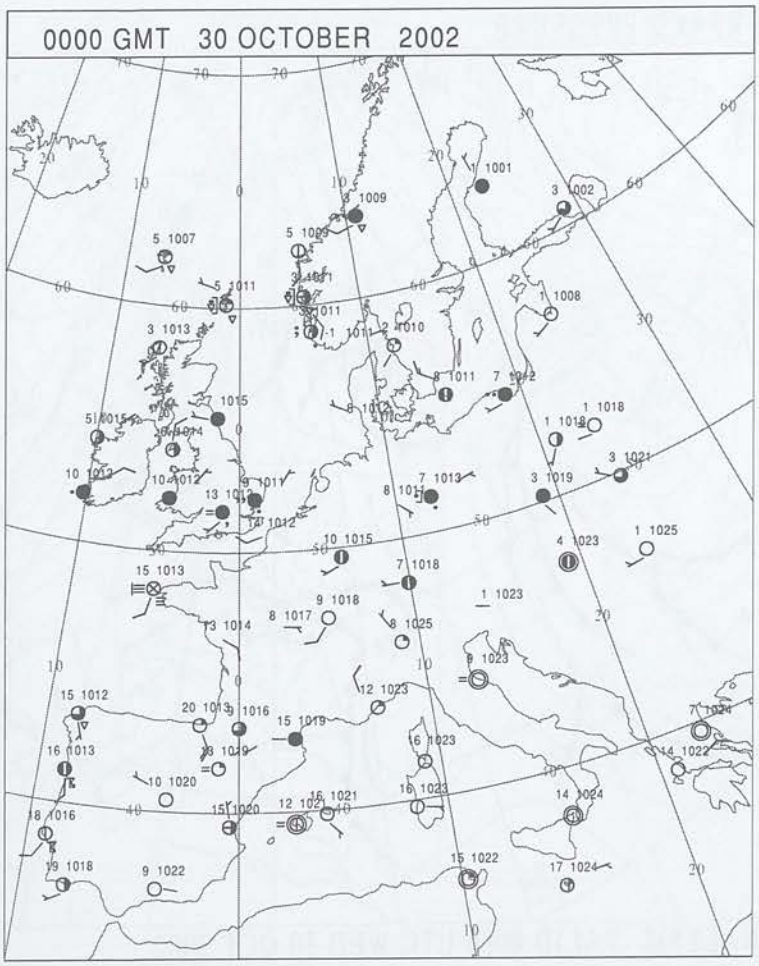

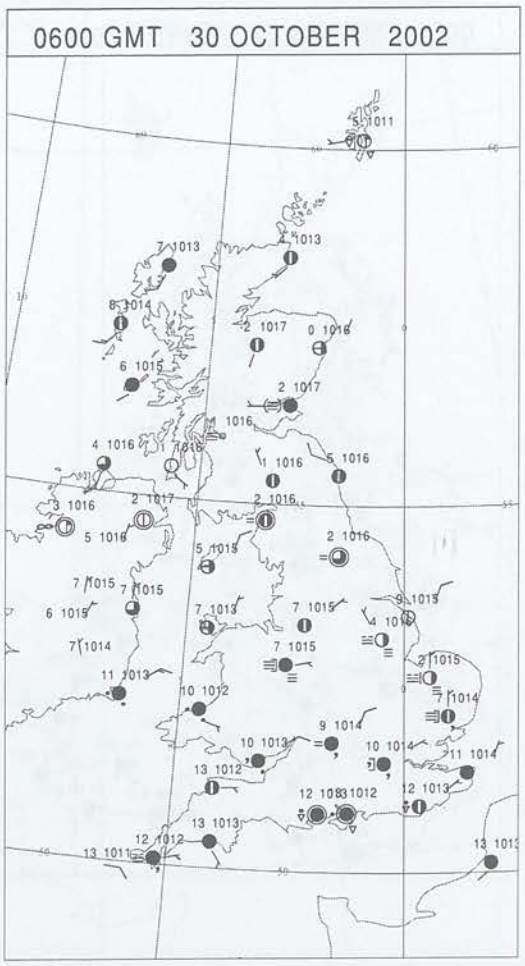

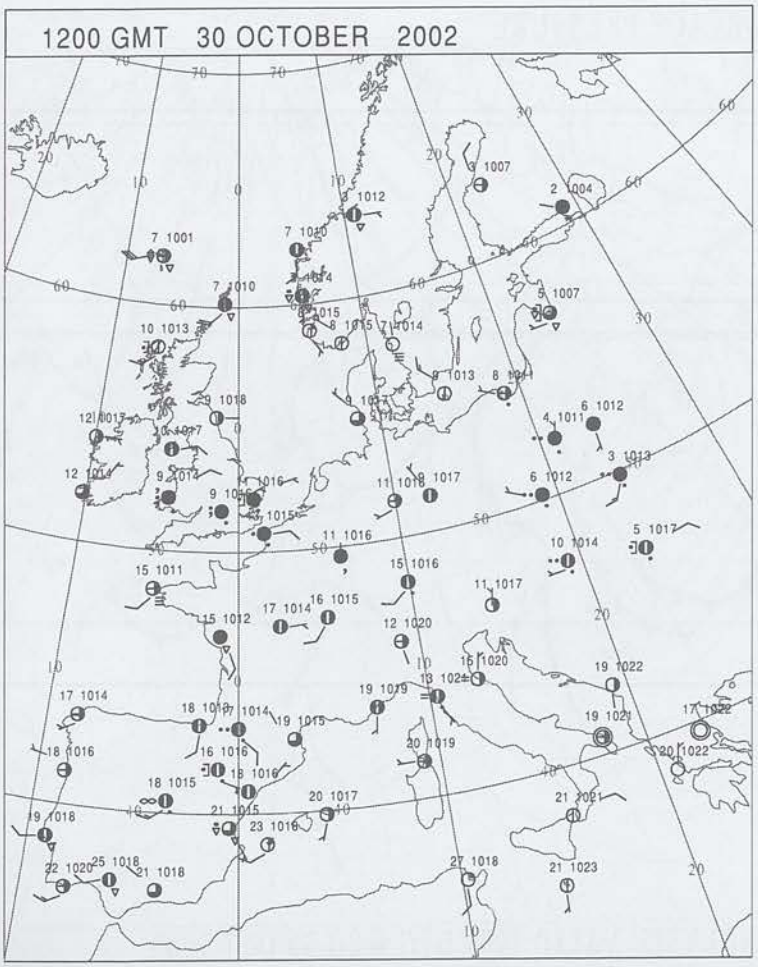

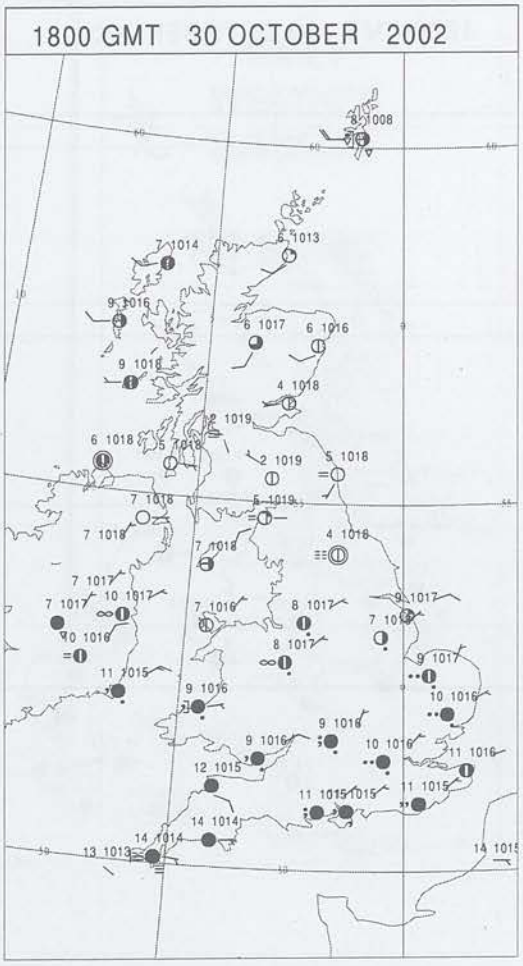

Crown Copyright 2002, All Rights Reserved

SIGNIFICANT WEATHER

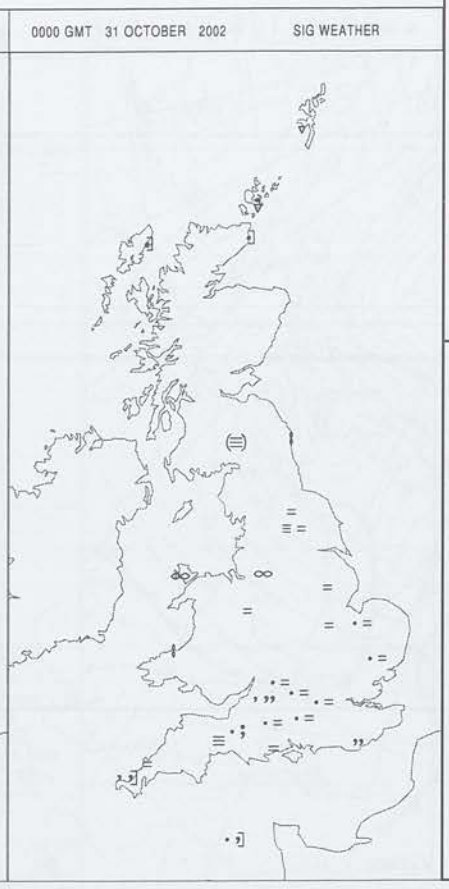

Summary of UK Weather for Wednesday 30 October 2002.

A slow moving weather front brought a rather cloudy, misty and damp night to southern England and south Wales, with chiefly light rain. The rest of Wales, along with central and northern England saw clear spells and fog patches after a cloudy start. Apart from the odd showery outbreak of rain near the north and west coast of Scotland, the bulk of both Scotland and Northern Ireland also enjoyed a dry, albeit in places foggy and frosty night.

Rather cloudy, misty conditions affected central, southern England and Wales throughout the day, and there were outbreaks of generally light to moderate rain. Elsewhere, after a chilly, foggy start, plenty of dry and bright weather arose, although showery rain continued to plague the north and northwest of Scotland.

During the evening, the rain petered out from the west across southern England and south Wales, leaving damp and misty conditions in its wake. Some rain lingered in the north and west of Scotland, but most other areas saw dry, fairly clear, but locally foggy weather.

Temperatures were normal or rather cold.

EXTREMES

Highest Maximum:
16.3 Jersey Airport, Jersey
Lowest Maximum:
7.5 Moel-Y-Crio, Clwyd
Lowest Minimum:
-3.5 Glenlivet, Banffshire
Lowest Grass Minimum:
-8.1 Aviemore, Inverness-Shire
Most Rain:
12.2 Aberporth, Dyfed
Most Sun:
7.5 Carmoney, Londonderry

Crown Copyright 2002, All Rights Reserved

Wednesday 30 October 2002

DAILY CLIMATE DATA

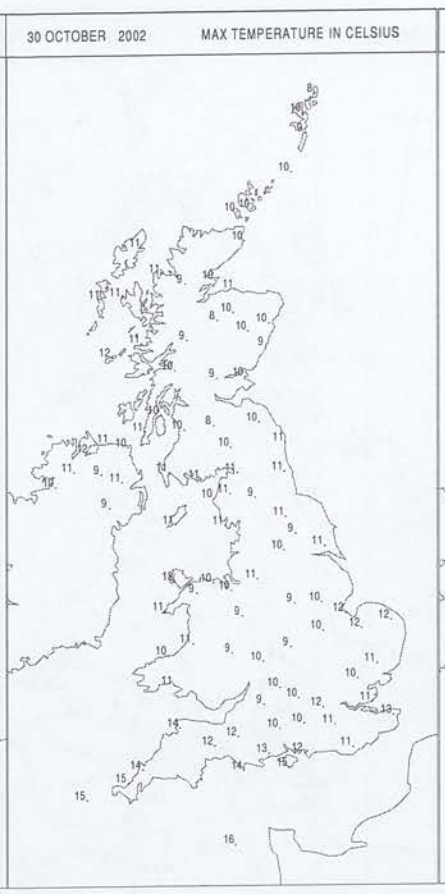

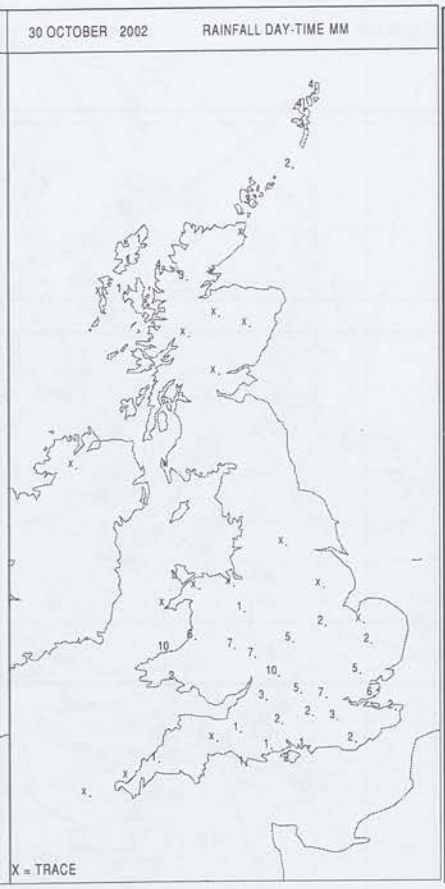

DAILY WEATHER SUMMARY

NO SNOW

Crown Copyright 2002, All Rights Reserved

DAILY WEATHER SUMMARY

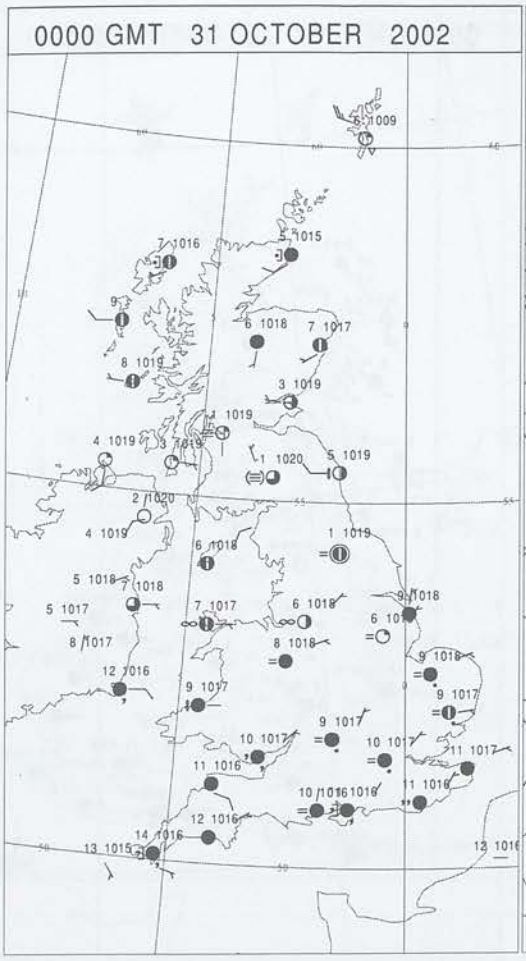

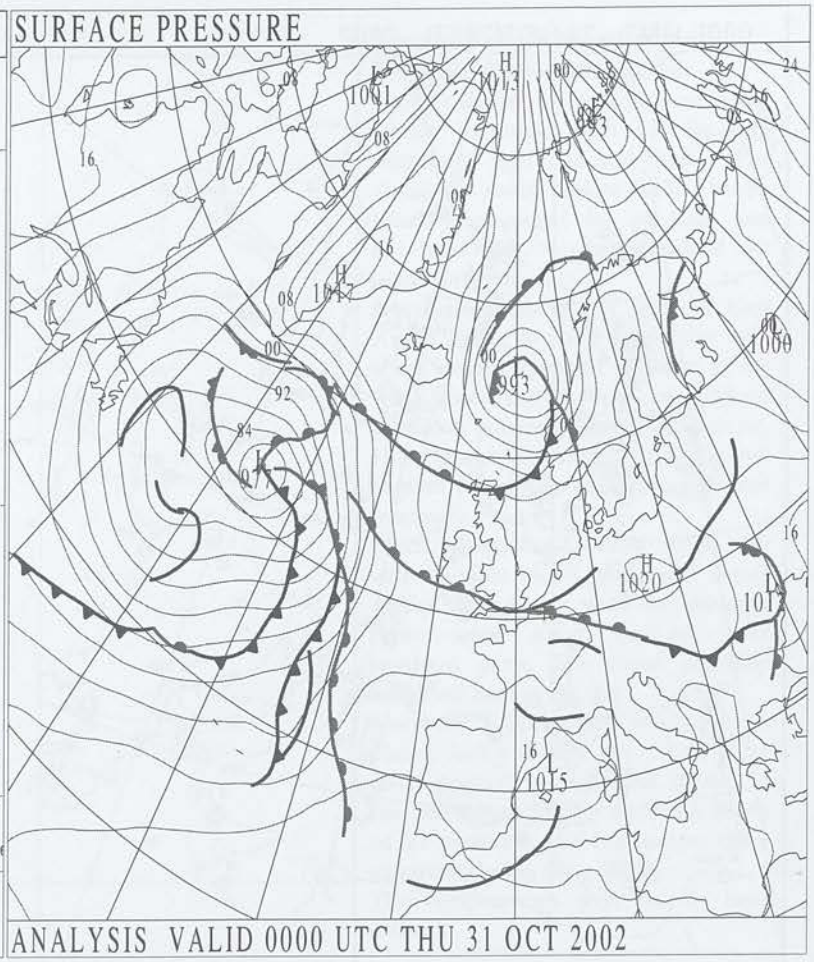

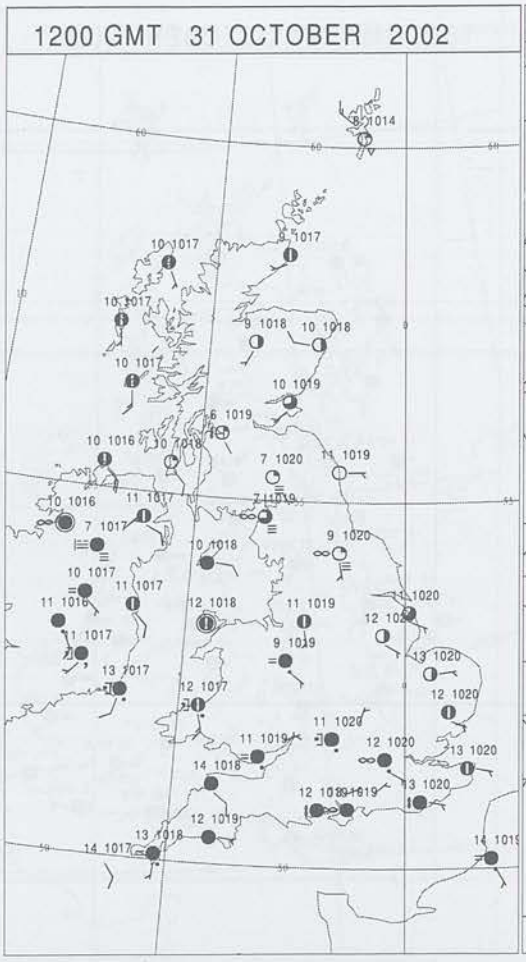

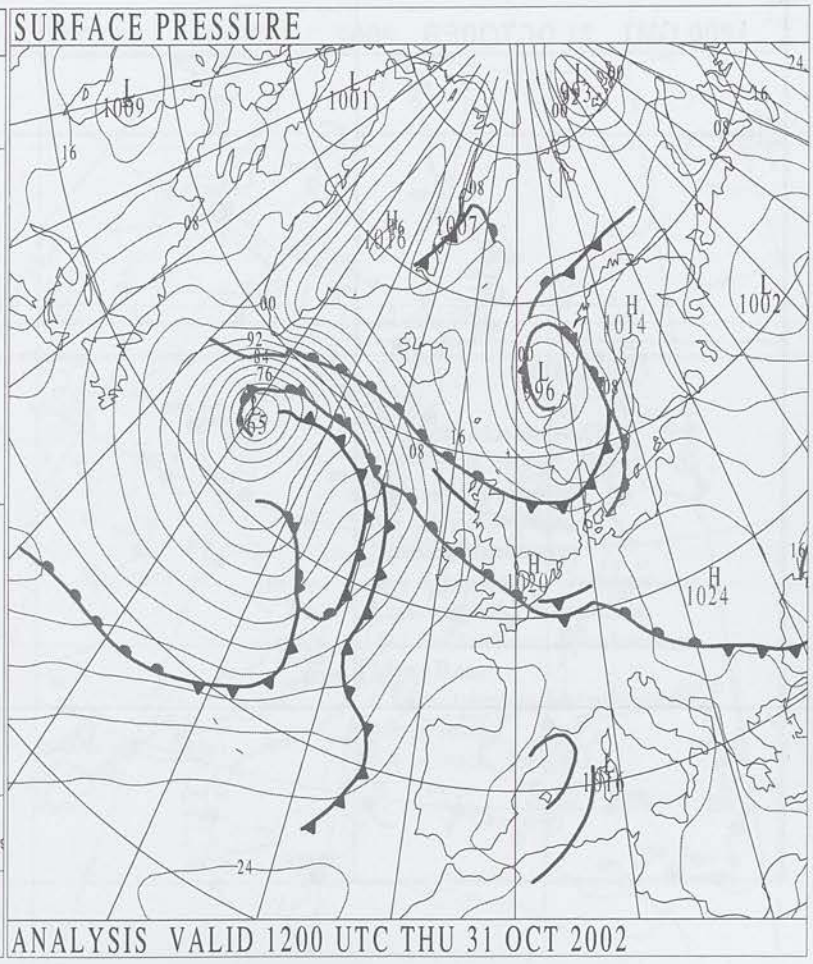

Crown Copyright 2002, All Rights Reserved

SURFACE REPORTS

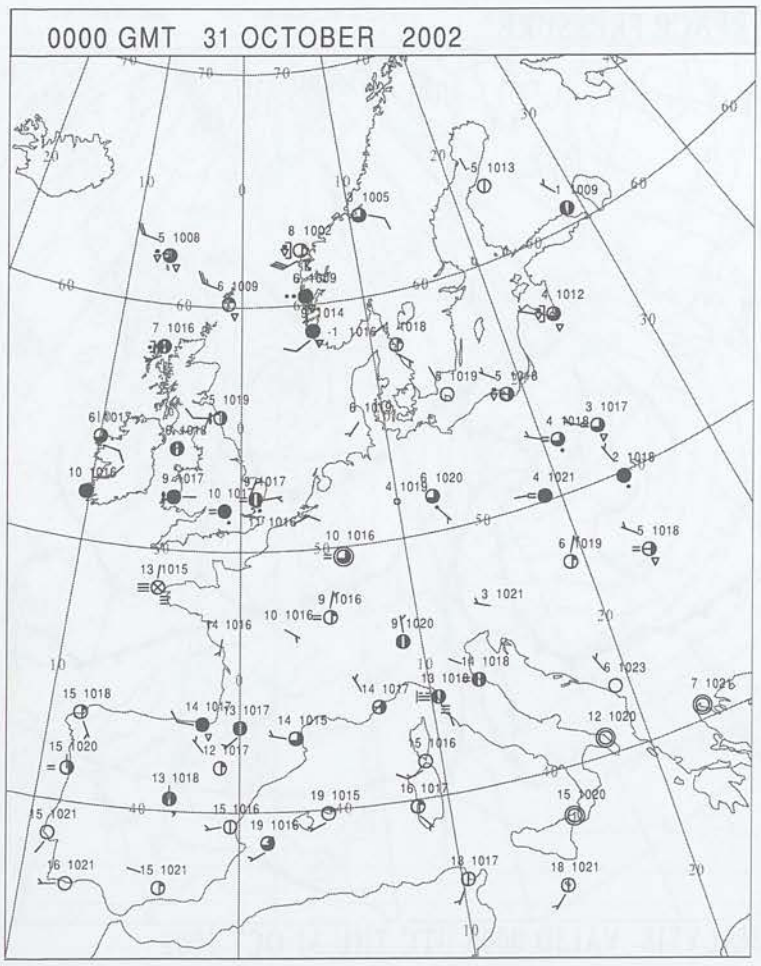

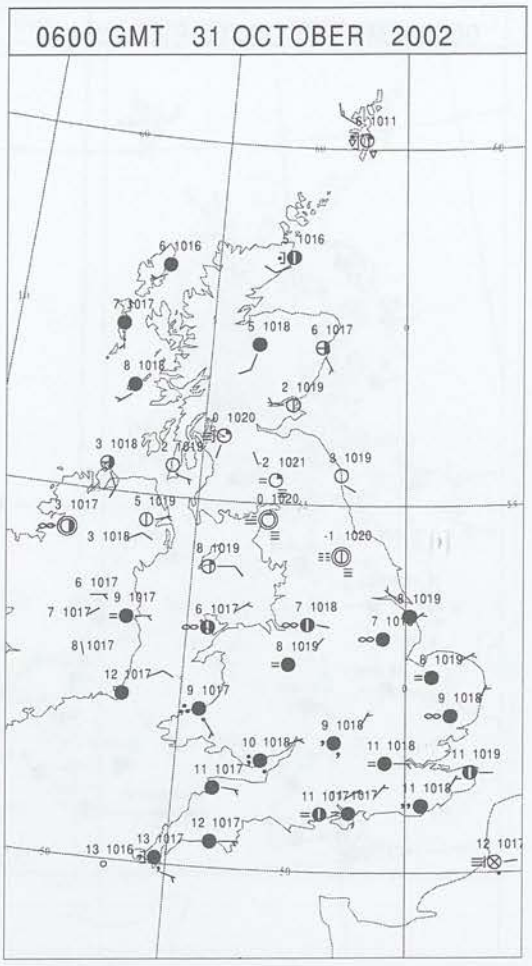

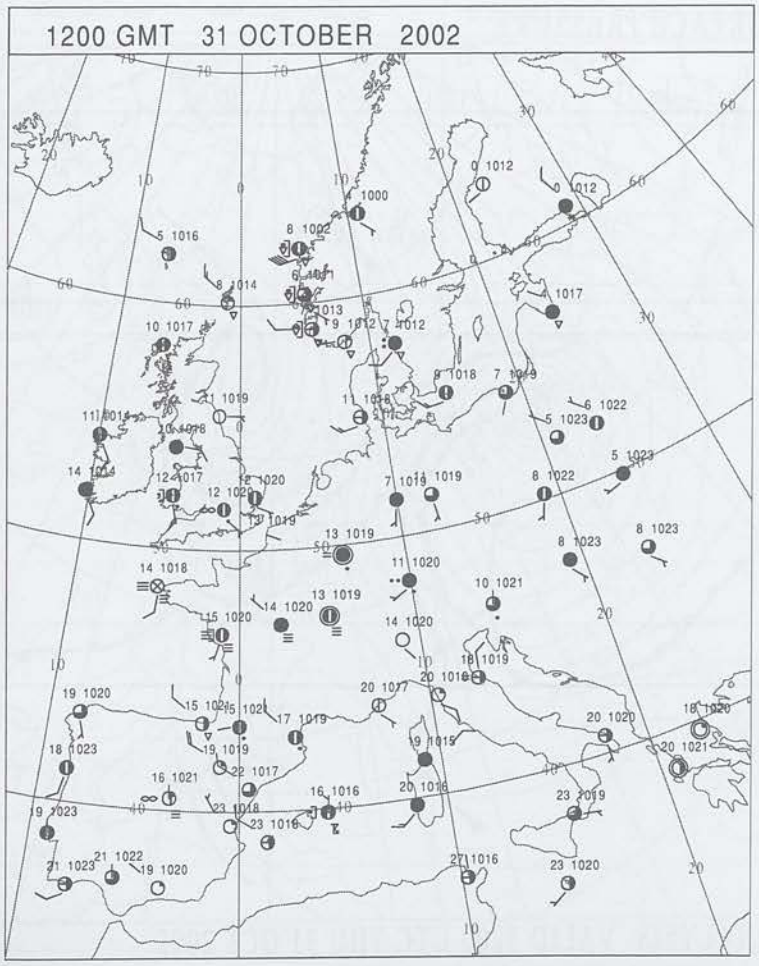

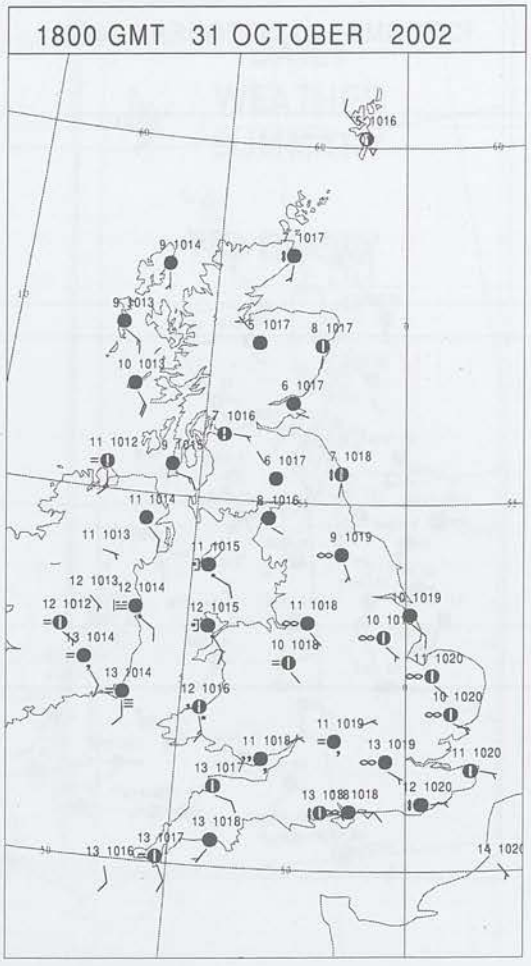

Crown Copyright 2002, All Rights Reserved

SIGNIFICANT WEATHER

Summary of UK Weather for Thursday 31 October 2002.

Southern parts of the UK were rather cloudy overnight with hill fog and occasional light rain and drizzle. The cloud was more broken further north, which encouraged fog to form and also local frost. Northern Scotland saw occasional rain.

Northern England and parts of East Anglia had a dry and bright day with some lengthy spells of sunshine in the east. Wales and the rest of England remained generally grey and overcast. Hill fog and occasional drizzle was still evident but not as extensive as it was overnight.

Much of Scotland had a bright day with variable cloud cover and sunny spells. Many places were dry although there were some showers over northern parts. The cloud generally increased later in the day.

Northern Ireland, after a bright start in places, had a cloudy day. There were some pockets of light and drizzle in the afternoon, chiefly over the south of the province. Hill fog became fairly extensive during the evening.

The temperatures were mostly near normal.

EXTREMES

Highest Maximum:
15.7 Jersey Airport, Jersey
Lowest Maximum:
8.0 Lerwick, Shetland
Lowest Minimum:
-2.4 Eskdalemuir, Dumfriesshire
Lowest Grass Minimum:
-6.6 Eskdalemuir, Dumfriesshire
Most Rain:
6.4 Eskdalemuir, Dumfriesshire
Most Sun:
6.4 Lerwick, Shetland

Crown Copyright 2002, All Rights Reserved

Thursday 31 October 2002

DAILY CLIMATE DATA

31 OCTOBER 2002 MIN TEMPERATURE IN CELSIUS

31 OCTOBER 2002 MAX TEMPERATURE IN CELSIUS

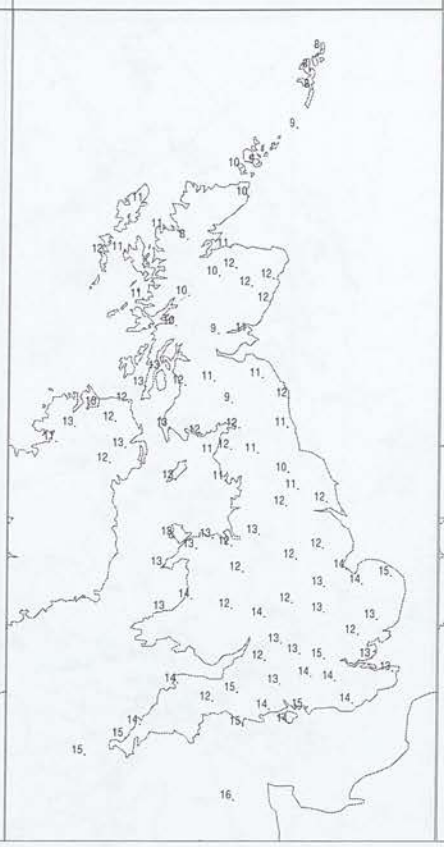

31 OCTOBER 2002 SUNSHINE HOURS

31 OCTOBER 2002 RAINFALL NIGHT-TIME MM

X = TRACE

31 OCTOBER 2002 RAINFALL DAY-TIME MM

X = TRACE

DAILY
WEATHER
SUMMARY

NO SNOW

Crown Copyright 2002, All Rights Reserved